

We, the undersigned residents of Ridgewood, petition the Village Council not to reopen the Schedler Park plan (approved by Resolution 18-236) without:

- (i) a full assessment of the impact that would result from any changes to the plan; and
- (ii) a fact-based analysis of the comprehensive impact on the Village and the State of New Jersey made by the development of the Schedler property.

- Due Process to which Residents of Ridgewood are Entitled. Changes to the approved plan require a comprehensive review process, transparent to all Village residents and consistent with other Village decisions (like the current Gold Star Memorial project), utilizing applicable subject-matter experts and independent studies.
- Health Implications to Children and Residents. Changes to the plan (including the introduction of a turf field and changes to the existing natural and mature tree barrier) do not consider the known health impact on children. Toxic pollutants from traffic, as well as noise pollution, will further harm park visitors and residents.
- Traffic patterns that will impact safety. Expansion of the field size will introduce increased traffic and buses. The prior traffic study was conducted in 2015 without considering buses. As Schedler is immediately adjacent to an exit from Route 17N, new studies must be conducted taking into consideration the safety of park visitors and residents with the change in traffic patterns and the introduction of buses.
- Wildlife and environmental preservation. Schedler (unlike many current fields) is the foraging grounds for NJ endangered species (Bald Eagles) and threatened species (Black-Crowned Night-Herons) and houses protected vegetation. A full assessment of the environmental impact is imperative.
- Accurate Assessment of Flooding Impact. A change in the approved plan expanding the field size should only be made as a result of new, public, flood studies and an assessment of an effective strategy (based on a full Village property assessment, taking into consideration County and State remediation discussions) to address flooding concerns.
- Preservation of Historic District. A 2019 independent archeological assessment commissioned by the Village found that the Historic Schedler property likely houses Revolutionary War artifacts and recommended that an archaeological survey of the property be completed if significant ground disturbance is planned.
- Accurate Assessment of Field Demand. A detailed explanation of the need for a full-size field (outlining numbers of teams/players, by age and current field use) versus the previously agreed 75 x 50 yard field is required before any changes should be considered.
- Clear and transparent budget for new plans. Before changes to the plan can be approved, the Council must present an itemized budget including design and maintenance fees. Private funding should never override public input and public safety.

Name Address Signature

Leslie D. 4 BETH CT Leslie D.

Leslie D. D. D. H. 500

**PETITION TO THE COUNCIL FOR THE VILLAGE OF RIDGEWOOD
REGARDING SCHEDLER PARK PLAN**

We, the undersigned, petition the Village Council not to reopen the Schedler Park plan (approved by Resolution 18-236) without:

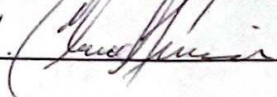
- (i) a full assessment of the impact that would result from any changes to the plan; and
- (ii) a fact-based analysis of the comprehensive impact on the Village and the State of New Jersey made by the development of the Schedler property.

Any changes without a full assessment will ignore the following concerns.

- Due Process to which Residents of Ridgewood are Entitled. Changes to the approved plan require a comprehensive review process, transparent to all Village residents and consistent with other Village decisions (like the current Gold Star Memorial project), utilizing applicable subject-matter experts and independent studies.
- Health Implications to Children and Residents. Changes to the plan (including the introduction of a turf field and changes to the existing natural and mature tree barrier) do not consider the known health impact on children. Toxic pollutants from traffic, as well as noise pollution, will further harm park visitors and residents.
- Traffic patterns that will impact safety. Expansion of the field size will introduce increased traffic and buses. The prior traffic study was conducted in 2015 without considering buses. As Schedler is immediately adjacent to an exit from Route 17N, new studies must be conducted taking into consideration the safety of park visitors and residents with the change in traffic patterns and the introduction of buses.
- Wildlife and environmental preservation. Schedler (unlike many current fields) is the foraging grounds for NJ endangered species (Bald Eagles) and threatened species (Black-Crowned Night Herons) and houses protected vegetation. A full assessment of the environmental impact is imperative.
- Accurate Assessment of Flooding Impact. A change in the approved plan expanding the field size should only be made as a result of new, public, flood studies and an assessment of an effective strategy (based on a full Village property assessment, taking into consideration County and State remediation discussions) to address flooding concerns.
- Preservation of Historic District. A 2019 independent archeological assessment commissioned by the Village found that the Historic Schedler property likely houses Revolutionary War artifacts and recommended that an archaeological survey of the property be completed if significant ground disturbance is planned.
- Accurate Assessment of Field Demand. A detailed explanation of the need for a full-size field (outlining numbers of teams/players, by age and current field use) versus the previously agreed 75 x 50 yard field is required before any changes should be considered.
- Clear and transparent budget for new plans. Before changes to the plan can be approved, the Council must present an itemized budget including design and maintenance fees. Private funding should never override public input and public safety.

These issues and others must be reviewed, and a detailed, fact-based plan should be presented to the residents of Ridgewood (in a public forum for discussion and debate) for the general welfare of the Village.

Name Address Signature

Clara F. Traina 481 West Saddle River Rd. 

PETITION TO THE COUNCIL FOR THE VILLAGE OF RIDGEWOOD
REGARDING SCHEDLER PARK PLAN

We, the undersigned, petition the Village Council not to reopen the Schedler Park plan (approved by Resolution 18-236) without:

- (i) a full assessment of the impact that would result from any changes to the plan; and
- (ii) a fact-based analysis of the comprehensive impact on the Village and the State of New Jersey made by the development of the Schedler property.

Any changes without a full assessment will ignore the following concerns

- Due Process to which Residents of Ridgewood are Entitled. Changes to the approved plan require a comprehensive review process, transparent to all Village residents and consistent with other Village decisions (like the current Gold Star Memorial project), utilizing applicable subject-matter experts and independent studies.
- Health Implications to Children and Residents. Changes to the plan (including the introduction of a turf field and changes to the existing natural and mature tree barrier) do not consider the known health impact on children. Toxic pollutants from traffic, as well as noise pollution, will further harm park visitors and residents.
- Traffic patterns that will impact safety. Expansion of the field size will introduce increased traffic and buses. The prior traffic study was conducted in 2015 without considering buses. As Schedler is immediately adjacent to an exit from Route 17N, new studies must be conducted taking into consideration the safety of park visitors and residents with the change in traffic patterns and the introduction of buses.
- Wildlife and environmental preservation. Schedler (unlike many current fields) is the foraging grounds for NJ endangered species (Bald Eagles) and threatened species (Black-Crowned Night Herons) and houses protected vegetation. A full assessment of the environmental impact is imperative.
- Accurate Assessment of Flooding Impact. A change in the approved plan expanding the field size should only be made as a result of new, public, flood studies and an assessment of an effective strategy (based on a full Village property assessment, taking into consideration County and State remediation discussions) to address flooding concerns.
- Preservation of Historic District. A 2019 independent archeological assessment commissioned by the Village found that the Historic Schedler property likely houses Revolutionary War artifacts and recommended that an archaeological survey of the property be completed if significant ground disturbance is planned.
- Accurate Assessment of Field Demand. A detailed explanation of the need for a full-size field (outlining numbers of teams/players, by age and current field use) versus the previously agreed 75 x 50 yard field is required before any changes should be considered.
- Clear and transparent budget for new plans. Before changes to the plan can be approved, the Council must present an itemized budget including design and maintenance fees. Private funding should never override public input and public safety.

These issues and others must be reviewed, and a detailed, fact-based plan should be presented to the residents of Ridgewood (in a public forum for discussion and debate) for the general welfare of the Village.

Name Address Signature

Kathleen Yea - 484 Van Buren St
Ridgewood, NJ 07450 Kathleen Yea

**PETITION TO THE COUNCIL FOR THE VILLAGE OF RIDGEWOOD
REGARDING SCHEDLER PARK PLAN**

We, the undersigned, petition the Village Council not to reopen the Schedler Park plan (approved by Resolution 18-236) without:


- (i) a full assessment of the impact that would result from any changes to the plan; and
- (ii) a fact-based analysis of the comprehensive impact on the Village and the State of New Jersey made by the development of the Schedler property.

Any changes without a full assessment will ignore the following concerns.

- Due Process to which Residents of Ridgewood are Entitled. Changes to the approved plan require a comprehensive review process, transparent to all Village residents and consistent with other Village decisions (like the current Gold Star Memorial project), utilizing applicable subject-matter experts and independent studies.
- Health Implications to Children and Residents. Changes to the plan (including the introduction of a turf field and changes to the existing natural and mature tree barrier) do not consider the known health impact on children. Toxic pollutants from traffic, as well as noise pollution, will further harm park visitors and residents.
- Traffic patterns that will impact safety. Expansion of the field size will introduce increased traffic and buses. The prior traffic study was conducted in 2015 without considering buses. As Schedler is immediately adjacent to an exit from Route 17N, new studies must be conducted taking into consideration the safety of park visitors and residents with the change in traffic patterns and the introduction of buses.
- Wildlife and environmental preservation. Schedler (unlike many current fields) is the foraging grounds for NJ endangered species (Bald Eagles) and threatened species (Black-Crowned Night Herons) and houses protected vegetation. A full assessment of the environmental impact is imperative.
- Accurate Assessment of Flooding Impact. A change in the approved plan expanding the field size should only be made as a result of new, public, flood studies and an assessment of an effective strategy (based on a full Village property assessment, taking into consideration County and State remediation discussions) to address flooding concerns.
- Preservation of Historic District. A 2019 independent archeological assessment commissioned by the Village found that the Historic Schedler property likely houses Revolutionary War artifacts and recommended that an archaeological survey of the property be completed if significant ground disturbance is planned.
- Accurate Assessment of Field Demand. A detailed explanation of the need for a full-size field (outlining numbers of teams/players, by age and current field use) versus the previously agreed 75 x 50 yard field is required before any changes should be considered.
- Clear and transparent budget for new plans. Before changes to the plan can be approved, the Council must present an itemized budget including design and maintenance fees. Private funding should never override public input and public safety.

These issues and others must be reviewed, and a detailed, fact-based plan should be presented to the residents of Ridgewood (in a public forum for discussion and debate) for the general welfare of the Village.

Name Address Signature



Olivia Sakakihara - 172 W Glen Ave, Ridgewood NJ 9/6/2023

**PETITION TO THE COUNCIL FOR THE VILLAGE OF RIDGEWOOD
REGARDING SCHEDLER PARK PLAN**

We, the undersigned, petition the Village Council not to reopen the Schedler Park plan (approved by Resolution 18-236) without:

- (i) a full assessment of the impact that would result from any changes to the plan; and
- (ii) a fact-based analysis of the comprehensive impact on the Village and the State of New Jersey made by the development of the Schedler property.

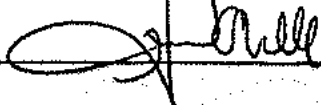
Any changes without a full assessment will ignore the following concerns.

- Due Process to which Residents of Ridgewood are Entitled. Changes to the approved plan require a comprehensive review process, transparent to all Village residents and consistent with other Village decisions (like the current Gold Star Memorial project), utilizing applicable subject-matter experts and independent studies.
- Health Implications to Children and Residents. Changes to the plan (including the introduction of a turf field and changes to the existing natural and mature tree barrier) do not consider the known health impact on children. Toxic pollutants from traffic, as well as noise pollution, will further harm park visitors and residents.
- Traffic patterns that will impact safety. Expansion of the field size will introduce increased traffic and buses. The prior traffic study was conducted in 2015 without considering buses. As Schedler is immediately adjacent to an exit from Route 17N, new studies must be conducted taking into consideration the safety of park visitors and residents with the change in traffic patterns and the introduction of buses.
- Wildlife and environmental preservation. Schedler (unlike many current fields) is the foraging grounds for NJ endangered species (Bald Eagles) and threatened species (Black-Crowned Night Herons) and houses protected vegetation. A full assessment of the environmental impact is imperative.
- Accurate Assessment of Flooding Impact. A change in the approved plan expanding the field size should only be made as a result of new, public, flood studies and an assessment of an effective strategy (based on a full Village property assessment, taking into consideration County and State remediation discussions) to address flooding concerns.
- Preservation of Historic District. A 2019 independent archeological assessment commissioned by the Village found that the Historic Schedler property likely houses Revolutionary War artifacts and recommended that an archaeological survey of the property be completed if significant ground disturbance is planned.
- Accurate Assessment of Field Demand. A detailed explanation of the need for a full-size field (outlining numbers of teams/players, by age and current field use) versus the previously agreed 75 x 50 yard field is required before any changes should be considered.
- Clear and transparent budget for new plans. Before changes to the plan can be approved, the Council must present an itemized budget including design and maintenance fees. Private funding should never override public input and public safety.

These issues and others must be reviewed, and a detailed, fact-based plan should be presented to the residents of Ridgewood (in a public forum for discussion and debate) for the general welfare of the Village.

NORKA SCHELL

Name Address Signature : 520 WEST SADDLE RIVER RD., RIDGEWOOD, NJ



**PETITION TO THE COUNCIL FOR THE VILLAGE OF RIDGEWOOD
REGARDING SCHEDLER PARK PLAN**

We, the undersigned, petition the Village Council not to reopen the Schedler Park plan (approved by Resolution 18-236) without:

- (i) a full assessment of the impact that would result from any changes to the plan; and
- (ii) a fact-based analysis of the comprehensive impact on the Village and the State of New Jersey made by the development of the Schedler property.

Any changes without a full assessment will ignore the following concerns.

- Due Process to which Residents of Ridgewood are Entitled. Changes to the approved plan require a comprehensive review process, transparent to all Village residents and consistent with other Village decisions (like the current Gold Star Memorial project), utilizing applicable subject-matter experts and independent studies.
- Health Implications to Children and Residents. Changes to the plan (including the introduction of a turf field and changes to the existing natural and mature tree barrier) do not consider the known health impact on children. Toxic pollutants from traffic, as well as noise pollution, will further harm park visitors and residents.
- Traffic patterns that will impact safety. Expansion of the field size will introduce increased traffic and buses. The prior traffic study was conducted in 2015 without considering buses. As Schedler is immediately adjacent to an exit from Route 17N, new studies must be conducted taking into consideration the safety of park visitors and residents with the change in traffic patterns and the introduction of buses.
- Wildlife and environmental preservation. Schedler (unlike many current fields) is the foraging grounds for NJ endangered species (Bald Eagles) and threatened species (Black-Crowned Night Herons) and houses protected vegetation. A full assessment of the environmental impact is imperative.
- Accurate Assessment of Flooding Impact. A change in the approved plan expanding the field size should only be made as a result of new, public, flood studies and an assessment of an effective strategy (based on a full Village property assessment, taking into consideration County and State remediation discussions) to address flooding concerns.
- Preservation of Historic District. A 2019 independent archeological assessment commissioned by the Village found that the Historic Schedler property likely houses Revolutionary War artifacts and recommended that an archaeological survey of the property be completed if significant ground disturbance is planned.
- Accurate Assessment of Field Demand. A detailed explanation of the need for a full-size field (outlining numbers of teams/players, by age and current field use) versus the previously agreed 75 x 50 yard field is required before any changes should be considered.
- Clear and transparent budget for new plans. Before changes to the plan can be approved, the Council must present an itemized budget including design and maintenance fees. Private funding should never override public input and public safety.

These issues and others must be reviewed, and a detailed, fact-based plan should be presented to the residents of Ridgewood (in a public forum for discussion and debate) for the general welfare of the Village.

Name Address Signature

Chris Given 265 Mountain Ave. Chris Given

PETITION TO THE COUNCIL FOR THE VILLAGE OF RIDGEWOOD
REGARDING SCHEDLER PARK PLAN

We, the undersigned residents of Ridgewood, petition the Village Council not to reopen the Schedler Park plan (approved by Resolution 18-236) without:

- (i) a full assessment of the impact that would result from any changes to the plan; and
- (ii) a fact-based analysis of the comprehensive impact on the Village and the State of New Jersey made by the development of the Schedler property.

Any changes without a full assessment will ignore the following concerns.

- Due Process to which Residents of Ridgewood are Entitled. Changes to the approved plan require a comprehensive review process, transparent to all Village residents and consistent with other Village decisions (like the current Gold Star Memorial project), utilizing applicable subject-matter experts and independent studies.
- Health Implications to Children and Residents. Changes to the plan (including the introduction of a turf field and changes to the existing natural and mature tree barrier) do not consider the known health impact on children. Toxic pollutants from traffic, as well as noise pollution, will further harm park visitors and residents.
- Traffic patterns that will impact safety. Expansion of the field size will introduce increased traffic and buses. The prior traffic study was conducted in 2015 without considering buses. As Schedler is immediately adjacent to an exit from Route 17N, new studies must be conducted taking into consideration the safety of park visitors and residents with the change in traffic patterns and the introduction of buses.
- Wildlife and environmental preservation. Schedler (unlike many current fields) is the foraging grounds for NJ endangered species (Bald Eagles) and threatened species (Black-Crowned Night-Herons) and houses protected vegetation. A full assessment of the environmental impact is imperative.
- Accurate Assessment of Flooding Impact. A change in the approved plan expanding the field size should only be made as a result of new, public, flood studies and an assessment of an effective strategy (based on a full Village property assessment, taking into consideration County and State remediation discussions) to address flooding concerns.
- Preservation of Historic District. A 2019 independent archeological assessment commissioned by the Village found that the Historic Schedler property likely houses Revolutionary War artifacts and recommended that an archaeological survey of the property be completed if significant ground disturbance is planned.
- Accurate Assessment of Field Demand. A detailed explanation of the need for a full-size field (outlining numbers of teams/players, by age and current field use) versus the previously agreed 75 x 50 yard field is required before any changes should be considered.
- Clear and transparent budget for new plans. Before changes to the plan can be approved, the Council must present an itemized budget including design and maintenance fees. Private funding should never override public input and public safety.

These issues and others must be reviewed, and a detailed, fact-based plan should be presented to the residents of Ridgewood (in a public forum for discussion and debate) for the general welfare of the Village.

Name

Address

Signature

ROBERT SAVORITO 668 W. SADDLE RIVER
Hd-Hokus



PETITION TO THE COUNCIL FOR THE VILLAGE OF RIDGEWOOD
REGARDING SCHEDLER PARK PLAN

We, the undersigned residents of Ridgewood, petition the Village Council not to reopen the Schedler Park plan (approved by Resolution 18-236) without:

- (i) a full assessment of the impact that would result from any changes to the plan; and
- (ii) a fact-based analysis of the comprehensive impact on the Village and the State of New Jersey made by the development of the Schedler property.

Any changes without a full assessment will ignore the following concerns.


- Due Process to which Residents of Ridgewood are Entitled. Changes to the approved plan require a comprehensive review process, transparent to all Village residents and consistent with other Village decisions (like the current Gold Star Memorial project), utilizing applicable subject-matter experts and independent studies.
- Health Implications to Children and Residents. Changes to the plan (including the introduction of a turf field and changes to the existing natural and mature tree barrier) do not consider the known health impact on children. Toxic pollutants from traffic, as well as noise pollution, will further harm park visitors and residents.
- Traffic patterns that will impact safety. Expansion of the field size will introduce increased traffic and buses. The prior traffic study was conducted in 2015 without considering buses. As Schedler is immediately adjacent to an exit from Route 17N, new studies must be conducted taking into consideration the safety of park visitors and residents with the change in traffic patterns and the introduction of buses.
- Wildlife and environmental preservation. Schedler (unlike many current fields) is the foraging grounds for NJ endangered species (Bald Eagles) and threatened species (Black-Crowned Night-Herons) and houses protected vegetation. A full assessment of the environmental impact is imperative.
- Accurate Assessment of Flooding Impact. A change in the approved plan expanding the field size should only be made as a result of new, public, flood studies and an assessment of an effective strategy (based on a full Village property assessment, taking into consideration County and State remediation discussions) to address flooding concerns.
- Preservation of Historic District. A 2019 independent archeological assessment commissioned by the Village found that the Historic Schedler property likely houses Revolutionary War artifacts and recommended that an archaeological survey of the property be completed if significant ground disturbance is planned.
- Accurate Assessment of Field Demand. A detailed explanation of the need for a full-size field (outlining numbers of teams/players, by age and current field use) versus the previously agreed 75 x 50 yard field is required before any changes should be considered.
- Clear and transparent budget for new plans. Before changes to the plan can be approved, the Council must present an itemized budget including design and maintenance fees. Private funding should never override public input and public safety.

These issues and others must be reviewed, and a detailed, fact-based plan should be presented to the residents of Ridgewood (in a public forum for discussion and debate) for the general welfare of the Village.

Name

Address

Signature

Peggy & Rex Ma 600 W Saddle River Rd 

PETITION TO THE COUNCIL FOR THE VILLAGE OF RIDGEWOOD
REGARDING SCHEDLER PARK PLAN

We, the undersigned, petition the Village Council not to reopen the Schedler Park plan (approved by Resolution 18-236) without:

- (i) a full assessment of the impact that would result from any changes to the plan; and
- (ii) a fact-based analysis of the comprehensive impact on the Village and the State of New Jersey made by the development of the Schedler property.

Any changes without a full assessment will ignore the following concerns.

- Due Process to which Residents of Ridgewood are Entitled. Changes to the approved plan require a comprehensive review process, transparent to all Village residents and consistent with other Village decisions (like the current Gold Star Memorial project), utilizing applicable subject-matter experts and independent studies.
- Health Implications to Children and Residents. Changes to the plan (including the introduction of a turf field and changes to the existing natural and mature tree barrier) do not consider the known health impact on children. Toxic pollutants from traffic, as well as noise pollution, will further harm park visitors and residents.
- Traffic patterns that will impact safety. Expansion of the field size will introduce increased traffic and buses. The prior traffic study was conducted in 2015 without considering buses. As Schedler is immediately adjacent to an exit from Route 17N, new studies must be conducted taking into consideration the safety of park visitors and residents with the change in traffic patterns and the introduction of buses.
- Wildlife and environmental preservation. Schedler (unlike many current fields) is the foraging grounds for NJ endangered species (Bald Eagles) and threatened species (Black-Crowned Night Herons) and houses protected vegetation. A full assessment of the environmental impact is imperative.
- Accurate Assessment of Flooding Impact. A change in the approved plan expanding the field size should only be made as a result of new, public, flood studies and an assessment of an effective strategy (based on a full Village property assessment, taking into consideration County and State remediation discussions) to address flooding concerns.
- Preservation of Historic District. A 2019 independent archeological assessment commissioned by the Village found that the Historic Schedler property likely houses Revolutionary War artifacts and recommended that an archaeological survey of the property be completed if significant ground disturbance is planned.
- Accurate Assessment of Field Demand. A detailed explanation of the need for a full-size field (outlining numbers of teams/players, by age and current field use) versus the previously agreed 75 x 50 yard field is required before any changes should be considered.
- Clear and transparent budget for new plans. Before changes to the plan can be approved, the Council must present an itemized budget including design and maintenance fees. Private funding should never override public input and public safety.

These issues and others must be reviewed, and a detailed, fact-based plan should be presented to the residents of Ridgewood (in a public forum for discussion and debate) for the general welfare of the Village.

Name Address Signature

Adrian Gomez Perez 1416 Terhune rd
Ridgewood NJ 07450

**PETITION TO THE COUNCIL FOR THE VILLAGE OF RIDGEWOOD
REGARDING SCHEDLER PARK PLAN**

We, the undersigned, petition the Village Council not to reopen the Schedler Park plan (approved by Resolution 18-236) without:

- (i) a full assessment of the impact that would result from any changes to the plan; and
- (ii) a fact-based analysis of the comprehensive impact on the Village and the State of New Jersey made by the development of the Schedler property.

Any changes without a full assessment will ignore the following concerns.

- Due Process to which Residents of Ridgewood are Entitled. Changes to the approved plan require a comprehensive review process, transparent to all Village residents and consistent with other Village decisions (like the current Gold Star Memorial project), utilizing applicable subject-matter experts and independent studies.
- Health Implications to Children and Residents. Changes to the plan (including the introduction of a turf field and changes to the existing natural and mature tree barrier) do not consider the known health impact on children. Toxic pollutants from traffic, as well as noise pollution, will further harm park visitors and residents.
- Traffic patterns that will impact safety. Expansion of the field size will introduce increased traffic and buses. The prior traffic study was conducted in 2015 without considering buses. As Schedler is immediately adjacent to an exit from Route 17N, new studies must be conducted taking into consideration the safety of park visitors and residents with the change in traffic patterns and the introduction of buses.
- Wildlife and environmental preservation. Schedler (unlike many current fields) is the foraging grounds for NJ endangered species (Bald Eagles) and threatened species (Black-Crowned Night Herons) and houses protected vegetation. A full assessment of the environmental impact is imperative.
- Accurate Assessment of Flooding Impact. A change in the approved plan expanding the field size should only be made as a result of new, public, flood studies and an assessment of an effective strategy (based on a full Village property assessment, taking into consideration County and State remediation discussions) to address flooding concerns.
- Preservation of Historic District. A 2019 independent archeological assessment commissioned by the Village found that the Historic Schedler property likely houses Revolutionary War artifacts and recommended that an archaeological survey of the property be completed if significant ground disturbance is planned.
- Accurate Assessment of Field Demand. A detailed explanation of the need for a full-size field (outlining numbers of teams/players, by age and current field use) versus the previously agreed 75 x 50 yard field is required before any changes should be considered.
- Clear and transparent budget for new plans. Before changes to the plan can be approved, the Council must present an itemized budget including design and maintenance fees. Private funding should never override public input and public safety.

These issues and others must be reviewed, and a detailed, fact-based plan should be presented to the residents of Ridgewood (in a public forum for discussion and debate) for the general welfare of the Village.

Name Address Signature

Annalie Dalamas Morales 646 Terhune Rd Ridgewood NJ 07450

**PETITION TO THE COUNCIL FOR THE VILLAGE OF RIDGEWOOD
REGARDING SCHEDLER PARK PLAN**

We, the undersigned, petition the Village Council not to reopen the Schedler Park plan (approved by Resolution 18-236) without:

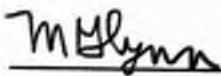
- (i) a full assessment of the impact that would result from any changes to the plan; and
- (ii) a fact-based analysis of the comprehensive impact on the Village and the State of New Jersey made by the development of the Schedler property.

Any changes without a full assessment will ignore the following concerns.

- Due Process to which Residents of Ridgewood are Entitled. Changes to the approved plan require a comprehensive review process, transparent to all Village residents and consistent with other Village decisions (like the current Gold Star Memorial project), utilizing applicable subject-matter experts and independent studies.
- Health Implications to Children and Residents. Changes to the plan (including the introduction of a turf field and changes to the existing natural and mature tree barrier) do not consider the known health impact on children. Toxic pollutants from traffic, as well as noise pollution, will further harm park visitors and residents.
- Traffic patterns that will impact safety. Expansion of the field size will introduce increased traffic and buses. The prior traffic study was conducted in 2015 without considering buses. As Schedler is immediately adjacent to an exit from Route 17N, new studies must be conducted taking into consideration the safety of park visitors and residents with the change in traffic patterns and the introduction of buses.
- Wildlife and environmental preservation. Schedler (unlike many current fields) is the foraging grounds for NJ endangered species (Bald Eagles) and threatened species (Black-Crowned Night Herons) and houses protected vegetation. A full assessment of the environmental impact is imperative.
- Accurate Assessment of Flooding Impact. A change in the approved plan expanding the field size should only be made as a result of new, public, flood studies and an assessment of an effective strategy (based on a full Village property assessment, taking into consideration County and State remediation discussions) to address flooding concerns.
- Preservation of Historic District. A 2019 independent archeological assessment commissioned by the Village found that the Historic Schedler property likely houses Revolutionary War artifacts and recommended that an archaeological survey of the property be completed if significant ground disturbance is planned.
- Accurate Assessment of Field Demand. A detailed explanation of the need for a full-size field (outlining numbers of teams/players, by age and current field use) versus the previously agreed 75 x 50 yard field is required before any changes should be considered.
- Clear and transparent budget for new plans. Before changes to the plan can be approved, the Council must present an itemized budget including design and maintenance fees. Private funding should never override public input and public safety.

These issues and others must be reviewed, and a detailed, fact-based plan should be presented to the residents of Ridgewood (in a public forum for discussion and debate) for the general welfare of the Village.

Name Address Signature



Melissa Glynn
558 Nagle Street
Ridgewood, NJ

**PETITION TO THE COUNCIL FOR THE VILLAGE OF RIDGEWOOD
REGARDING SCHEDLER PARK PLAN**

We, the undersigned residents of Ridgewood, petition the Village Council not to reopen the Schedler Park plan (approved by Resolution 18-236) without:

- (i) a full assessment of the impact that would result from any changes to the plan; and
- (ii) a fact-based analysis of the comprehensive impact on the Village and the State of New Jersey made by the development of the Schedler property.

Any changes without a full assessment will ignore the following concerns:

- Due Process to which Residents of Ridgewood are Entitled. Changes to the approved plan require a comprehensive review process, transparent to all Village residents and consistent with other Village decisions (like the current Gold Star Memorial project), utilizing applicable subject-matter experts and independent studies.
- Health Implications to Children and Residents. Changes to the plan (including the introduction of a turf field and changes to the existing natural and mature tree barrier) do not consider the known health impact on children. Toxic pollutants from traffic, as well as noise pollution, will further harm park visitors and residents.
- Traffic patterns that will impact safety. Expansion of the field size will introduce increased traffic and buses. The prior traffic study was conducted in 2015 without considering buses. As Schedler is immediately adjacent to an exit from Route 17N, new studies must be conducted taking into consideration the safety of park visitors and residents with the change in traffic patterns and the introduction of buses.
- Wildlife and environmental preservation. Schedler (unlike many current fields) is the foraging grounds for NJ endangered species (Bald Eagles) and threatened species (Black-Crowned Night-Herons) and houses protected vegetation. A full assessment of the environmental impact is imperative.
- Accurate Assessment of Flooding Impact. A change in the approved plan expanding the field size should only be made as a result of new public flood studies and an assessment of an effective strategy (based on a full Village property assessment, taking into consideration County and State remediation decisions) to address flooding concerns.
- Preservation of Historic District. A 2019 independent archaeological assessment commissioned by the Village found that the Historic Schedler property likely houses Revolutionary War artifacts and recommended that an archaeological survey of the property be completed if significant ground disturbance is planned.
- Accurate Assessment of Field Demand. A detailed explanation of the need for a full-size field (outlining numbers of teams/players, by age and current field use) versus the previously agreed 75 x 50 yard field is required before any changes should be considered.
- Clear and transparent budget for new plans. Before changes to the plan can be approved, the Council must present an itemized budget including design and maintenance fees. Private funding should never override public input and public safety.

These issues and others must be reviewed, and a detailed, fact-based plan should be presented to the residents of Ridgewood in a public forum for discussion and debate for the general welfare of the Village.

Name

Address

Signature

Sally Huang

117 Howard Rd Ridgewood NJ

Sally Huang

PETITION TO THE COUNCIL FOR THE VILLAGE OF RIDGEWOOD REGARDING SCHEDLER PARK PLAN

We, the undersigned residents of Ridgewood, petition the Village Council not to reopen the Schedler Park plan (approved by Resolution 18-236) without:

- (i) a full assessment of the impact that would result from any changes to the plan; and
- (ii) a fact-based analysis of the comprehensive impact on the Village and the State of New Jersey made by the development of the Schedler property.

Any changes without a full assessment will ignore the following concerns:

- Due Process to which Residents of Ridgewood are Entitled. Changes to the approved plan require a comprehensive review process, transparent to all Village residents and consistent with other Village decisions (like the current Gold Star Memorial project), utilizing applicable subject-matter experts and independent studies.
- Health Implications to Children and Residents. Changes to the plan (including the introduction of a turf field and changes to the existing natural and mature tree barrier) do not consider the known health impact on children. Toxic pollutants from traffic, as well as noise pollution, will further harm park visitors and residents.
- Traffic Patterns that will Impact Safety. Expansion of the field size will introduce increased traffic and buses. The prior traffic study was conducted in 2015 without considering buses. As Schedler is immediately adjacent to an exit from Route 17N, new studies must be conducted taking into consideration the safety of park visitors and residents with the change in traffic patterns and the introduction of buses.
- Wildlife and environmental preservation. Schedler (unlike many current fields) is the foraging grounds for NJ endangered species (Bald Eagles) and threatened species (Black-Crowned Night-Herons) and houses protected vegetation. A full assessment of the environmental impact is imperative.
- Accurate Assessment of Flooding Impact. A change in the approved plan expanding the field size should only be made as a result of new, public, flood studies and an assessment of an effective strategy (based on a full Village property assessment, taking into consideration County and State remediation discussions) to address flooding concerns.
- Preservation of Historic District. A 2019 independent archeological assessment commissioned by the Village found that the Historic Schedler property likely houses Revolutionary War artifacts and recommended that an archeological survey of the property be completed if significant ground disturbance is planned.
- Accurate Assessment of Field Demand. A detailed explanation of the need for a full-size field (outlining numbers of teams/players, by age and current field use) versus the previously agreed 75 x 60 yard field is required before any changes should be considered.
- Clear and transparent budget for new plans. Before changes to the plan can be approved, the Council must present an itemized budget including design and maintenance fees. Private funding should never override public input and public safety.

These issues and others must be reviewed, and a detailed, fact-based plan should be presented to the residents of Ridgewood (in a public forum for discussion and debate) for the general welfare of the Village.

Name

Address

Signature

Michael Wang 667 Hanover Rd. Ridgewood NJ [Signature]
07050

PETITION TO THE COUNCIL FOR THE VILLAGE OF RIDGEWOOD
REGARDING SCHEDLER PARK PLAN

We, the undersigned residents of Ridgewood, petition the Village Council not to require the Schedler Park plan (approved by Resolution 18-236) without:

- (i) a full assessment of the impact that would result from any changes to the plan; and
- (ii) a fact-based analysis of the comprehensive impact on the Village and the State of New Jersey made by the development of the Schedler property.

Any changes without a full assessment will ignore the following concerns:

- Due Process to which Residents of Ridgewood are Entitled. Changes to the approved plan require a comprehensive review process, transparent to all Village residents and consistent with other Village decisions (like the current Gold Star Memorial project), taking applicable subject-matter experts and independent studies.
- Health Implications to Children and Residents. Changes to the plan (including the introduction of a full field and changes to the existing natural and mature tree barriers) do not consider the known health impact on children. Toxic pollutants from traffic, as well as noise pollution, will further harm park visitors and residents.
- Traffic Patterns that Jeopardize Safety. Expansion of the field size will introduce increased traffic and buses. The prior traffic study was conducted in 2015 without considering buses. As Schedler is immediately adjacent to an exit from Route 178, new studies must be conducted taking into consideration the safety of park visitors and residents with the change in traffic patterns and the introduction of buses.
- Wildlife and Environmental Preservation. Schedler (unlike many current fields) is the foraging grounds for NJ endangered species (Bald Eagles) and threatened species (Black-Crowned Night-Herons) and houses protected vegetation. A full assessment of the environmental impact is imperative.
- Accurate Assessment of Flood Risk Impact. A change in the approved plan expanding the field size should only be made as a result of new, updated, flood studies and an assessment of an effective strategy (based on a full village property assessment, taking into consideration County and State remediation discussions) to address flooding concerns.
- Preservation of Historic District. A 2018 independent archaeological assessment commissioned by the Village found that the historic Schedler property likely houses Revolutionary War artifacts and recommended that an archaeological survey of the property be completed if significant ground disturbance is planned.
- Accurate Assessment of Field Demand. A detailed explanation of the need for a full-size field (outlining numbers of team players, by age and current field use) versus the previously agreed 75 x 50 yard field is required before any changes should be considered.
- Clear and Transparent Budget for new plans. Before changes to the plan can be approved, the Council must present an itemized budget including design and maintenance fees. Private funding should never override public input and public safety.

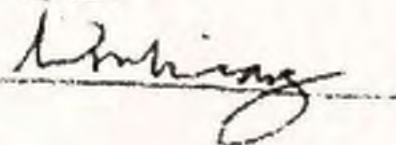
These issues and others must be reviewed, and a detailed, fact-based plan should be presented to the residents of Ridgewood (in a public forum for discussion and debate) for the general welfare of the Village.

Name

Address

Signature

WILLIAM LIANG 667 HAWK RD
RIDGEWOOD, NJ 07450



PETITION TO THE COUNCIL FOR THE VILLAGE OF RIDGEWOOD
REGARDING SCHEDLER PARK PLAN

We, the undersigned residents of Ridgewood, petition the Village Council not to reopen the Schedler Park plan (approved by Resolution 18-236) without:

- (i) a full assessment of the impact that would result from any changes to the plan; and
- (ii) a fact-based analysis of the comprehensive impact on the Village and the State of New Jersey made by the development of the Schedler property.

Any changes without a full assessment will ignore the following concerns.

- Due Process to which Residents of Ridgewood are Entitled. Changes to the approved plan require a comprehensive review process, transparent to all Village residents and consistent with other Village decisions (like the current Gold Star Memorial project), utilizing applicable subject-matter experts and independent studies.
- Health Implications to Children and Residents. Changes to the plan (including the introduction of a turf field and changes to the existing natural and mature tree barrier) do not consider the known health impact on children. Toxic pollutants from traffic, as well as noise pollution, will further harm park visitors and residents.
- Traffic patterns that will impact safety. Expansion of the field size will introduce increased traffic and buses. The prior traffic study was conducted in 2015 without considering buses. As Schedler is immediately adjacent to an exit from Route 17N, new studies must be conducted taking into consideration the safety of park visitors and residents with the change in traffic patterns and the introduction of buses.
- Wildlife and environmental preservation. Schedler (unlike many current fields) is the foraging grounds for NJ endangered species (Bald Eagles) and threatened species (Black-Crowned Night-Herons) and houses protected vegetation. A full assessment of the environmental impact is imperative.
- Accurate Assessment of Flooding Impact. A change in the approved plan expanding the field size should only be made as a result of new, public, flood studies and an assessment of an effective strategy (based on a full Village property assessment, taking into consideration County and State remediation discussions) to address flooding concerns.
- Preservation of Historic District. A 2019 independent archeological assessment commissioned by the Village found that the Historic Schedler property likely houses Revolutionary War artifacts and recommended that an archeological survey of the property be completed if significant ground disturbance is planned.
- Accurate Assessment of Field Demand. A detailed explanation of the need for a full-size field (outlining numbers of teams/players, by age and current field use) versus the previously agreed 75 x 50 yard field is required before any changes should be considered.
- Clear and transparent budget for new plans. Before changes to the plan can be approved, the Council must present an itemized budget including design and maintenance fees. Private funding should never override public input and public safety.

These issues and others must be reviewed, and a detailed, fact-based plan should be presented to the residents of Ridgewood (in a public forum for discussion and debate) for the general welfare of the Village.


Name

Address

Signature

Sam Miller

667 Howard Rd, Ridgewood NJ



**PETITION TO THE COUNCIL FOR THE VILLAGE OF RIDGEWOOD
REGARDING SCHEDLER PARK PLAN**

We, the undersigned, petition the Village Council not to reopen the Schedler Park plan (approved by Resolution 18-236) without:

- (i) a full assessment of the impact that would result from any changes to the plan; and
- (ii) a fact-based analysis of the comprehensive impact on the Village and the State of New Jersey made by the development of the Schedler property.


Any changes without a full assessment will ignore the following concerns.

- Due Process to which Residents of Ridgewood are Entitled. Changes to the approved plan require a comprehensive review process, transparent to all Village residents and consistent with other Village decisions (like the current Gold Star Memorial project), utilizing applicable subject-matter experts and independent studies.
- Health Implications to Children and Residents. Changes to the plan (including the introduction of a turf field and changes to the existing natural and mature tree barrier) do not consider the known health impact on children. Toxic pollutants from traffic, as well as noise pollution, will further harm park visitors and residents.
- Traffic patterns that will impact safety. Expansion of the field size will introduce increased traffic and buses. The prior traffic study was conducted in 2015 without considering buses. As Schedler is immediately adjacent to an exit from Route 17N, new studies must be conducted taking into consideration the safety of park visitors and residents with the change in traffic patterns and the introduction of buses.
- Wildlife and environmental preservation. Schedler (unlike many current fields) is the foraging grounds for NJ endangered species (Bald Eagles) and threatened species (Black-Crowned Night Herons) and houses protected vegetation. A full assessment of the environmental impact is imperative.
- Accurate Assessment of Flooding Impact. A change in the approved plan expanding the field size should only be made as a result of new, public, flood studies and an assessment of an effective strategy (based on a full Village property assessment, taking into consideration County and State remediation discussions) to address flooding concerns.
- Preservation of Historic District. A 2019 independent archeological assessment commissioned by the Village found that the Historic Schedler property likely houses Revolutionary War artifacts and recommended that an archaeological survey of the property be completed if significant ground disturbance is planned.
- Accurate Assessment of Field Demand. A detailed explanation of the need for a full-size field (outlining numbers of teams/players, by age and current field use) versus the previously agreed 75 x 50 yard field is required before any changes should be considered.
- Clear and transparent budget for new plans. Before changes to the plan can be approved, the Council must present an itemized budget including design and maintenance fees. Private funding should never override public input and public safety.

These issues and others must be reviewed, and a detailed, fact-based plan should be presented to the residents of Ridgewood (in a public forum for discussion and debate) for the general welfare of the Village.

Name Address Signature

Ankit Dharia. 471 W Saddle River rd, Ridgewood, NJ



PETITION TO THE COUNCIL FOR THE VILLAGE OF RIDGEWOOD
REGARDING SCHEDLER PARK PLAN

We, the undersigned residents of Ridgewood, petition the Village Council not to reopen the Schedler Park plan (approved by Resolution 18-236) without:

- (i) a full assessment of the impact that would result from any changes to the plan; and
- (ii) a fact-based analysis of the comprehensive impact on the Village and the State of New Jersey made by the development of the Schedler property.

Any changes without a full assessment will ignore the following concerns.

- Due Process to which Residents of Ridgewood are Entitled. Changes to the approved plan require a comprehensive review process, transparent to all Village residents and consistent with other Village decisions (like the current Gold Star Memorial project), utilizing applicable subject-matter experts and independent studies.
- Health Implications to Children and Residents. Changes to the plan (including the introduction of a turf field and changes to the existing natural and mature tree barrier) do not consider the known health impact on children. Toxic pollutants from traffic, as well as noise pollution, will further harm park visitors and residents.
- Traffic patterns that will impact safety. Expansion of the field size will introduce increased traffic and buses. The prior traffic study was conducted in 2015 without considering buses. As Schedler is immediately adjacent to an exit from Route 17N, new studies must be conducted taking into consideration the safety of park visitors and residents with the change in traffic patterns and the introduction of buses.
- Wildlife and environmental preservation. Schedler (unlike many current fields) is the foraging grounds for NJ endangered species (Bald Eagles) and threatened species (Black-Crowned Night-Herons) and houses protected vegetation. A full assessment of the environmental impact is imperative.
- Accurate Assessment of Flooding Impact. A change in the approved plan expanding the field size should only be made as a result of new, public, flood studies and an assessment of an effective strategy (based on a full Village property assessment, taking into consideration County and State remediation discussions) to address flooding concerns.
- Preservation of Historic District. A 2019 independent archeological assessment commissioned by the Village found that the Historic Schedler property likely houses Revolutionary War artifacts and recommended that an archaeological survey of the property be completed if significant ground disturbance is planned.
- Accurate Assessment of Field Demand. A detailed explanation of the need for a full-size field (outlining numbers of teams/players, by age and current field use) versus the previously agreed 75 x 50 yard field is required before any changes should be considered.
- Clear and transparent budget for new plans. Before changes to the plan can be approved, the Council must present an itemized budget including design and maintenance fees. Private funding should never override public input and public safety.

These issues and others must be reviewed, and a detailed, fact-based plan should be presented to the residents of Ridgewood (in a public forum for discussion and debate) for the general welfare of the Village.

Name

Address

Signature

Euk Kwon

Euk Kwon 27 Thyken Place
EUN KWON

PETITION TO THE COUNCIL FOR THE VILLAGE OF RIDGEWOOD
REGARDING SCHEDLER PARK PLAN

We, the undersigned, petition the Village Council not to reopen the Schedler Park plan (approved by Resolution 18-236) without:


- (i) a full assessment of the impact that would result from any changes to the plan; and
- (ii) a fact-based analysis of the comprehensive impact on the Village and the State of New Jersey made by the development of the Schedler property.

Any changes without a full assessment will ignore the following concerns.

- Due Process to which Residents of Ridgewood are Entitled. Changes to the approved plan require a comprehensive review process, transparent to all Village residents and consistent with other Village decisions (like the current Gold Star Memorial project), utilizing applicable subject-matter experts and independent studies.
- Health Implications to Children and Residents. Changes to the plan (including the introduction of a turf field and changes to the existing natural and mature tree barrier) do not consider the known health impact on children. Toxic pollutants from traffic, as well as noise pollution, will further harm park visitors and residents.
- Traffic patterns that will impact safety. Expansion of the field size will introduce increased traffic and buses. The prior traffic study was conducted in 2015 without considering buses. As Schedler is immediately adjacent to an exit from Route 17N, new studies must be conducted taking into consideration the safety of park visitors and residents with the change in traffic patterns and the introduction of buses.
- Wildlife and environmental preservation. Schedler (unlike many current fields) is the foraging grounds for NJ endangered species (Bald Eagles) and threatened species (Black-Crowned Night Herons) and houses protected vegetation. A full assessment of the environmental impact is imperative.
- Accurate Assessment of Flooding Impact. A change in the approved plan expanding the field size should only be made as a result of new, public, flood studies and an assessment of an effective strategy (based on a full Village property assessment, taking into consideration County and State remediation discussions) to address flooding concerns.
- Preservation of Historic District. A 2019 independent archeological assessment commissioned by the Village found that the Historic Schedler property likely houses Revolutionary War artifacts and recommended that an archaeological survey of the property be completed if significant ground disturbance is planned.
- Accurate Assessment of Field Demand. A detailed explanation of the need for a full-size field (outlining numbers of teams/players, by age and current field use) versus the previously agreed 75 x 50 yard field is required before any changes should be considered.
- Clear and transparent budget for new plans. Before changes to the plan can be approved, the Council must present an itemized budget including design and maintenance fees. Private funding should never override public input and public safety.

These issues and others must be reviewed, and a detailed, fact-based plan should be presented to the residents of Ridgewood (in a public forum for discussion and debate) for the general welfare of the Village.

Name Address Signature

Weirdy Lipker 481 E Saddle River Rd Ridgewood


PETITION TO THE COUNCIL FOR THE VILLAGE OF RIDGEWOOD
REGARDING SCHEDLER PARK PLAN


We, the undersigned residents of Ridgewood, petition the Village Council not to reopen the Schedler Park plan (approved by Resolution 18-236) without:

- (i) a full assessment of the impact that would result from any changes to the plan; and
- (ii) a fact-based analysis of the comprehensive impact on the Village and the State of New Jersey made by the development of the Schedler property.

Any changes without a full assessment will ignore the following concerns.

- Due Process to which Residents of Ridgewood are Entitled. Changes to the approved plan require a comprehensive review process, transparent to all Village residents and consistent with other Village decisions (like the current Gold Star Memorial project), utilizing applicable subject-matter experts and independent studies.
- Health Implications to Children and Residents. Changes to the plan (including the introduction of a turf field and changes to the existing natural and mature tree barrier) do not consider the known health impact on children. Toxic pollutants from traffic, as well as noise pollution, will further harm park visitors and residents.
- Traffic patterns that will impact safety. Expansion of the field size will introduce increased traffic and buses. The prior traffic study was conducted in 2015 without considering buses. As Schedler is immediately adjacent to an exit from Route 17N, new studies must be conducted taking into consideration the safety of park visitors and residents with the change in traffic patterns and the introduction of buses.
- Wildlife and environmental preservation. Schedler (unlike many current fields) is the foraging grounds for NJ endangered species (Bald Eagles) and threatened species (Black-Crowned Night-Herons) and houses protected vegetation. A full assessment of the environmental impact is imperative.
- Accurate Assessment of Flooding Impact. A change in the approved plan expanding the field size should only be made as a result of new, public, flood studies and an assessment of an effective strategy (based on a full Village property assessment, taking into consideration County and State remediation discussions) to address flooding concerns.
- Preservation of Historic District. A 2019 independent archeological assessment commissioned by the Village found that the Historic Schedler property likely houses Revolutionary War artifacts and recommended that an archaeological survey of the property be completed if significant ground disturbance is planned.
- Accurate Assessment of Field Demand. A detailed explanation of the need for a full-size field (outlining numbers of teams/players, by age and current field use) versus the previously agreed 75 x 50 yard field is required before any changes should be considered.
- Clear and transparent budget for new plans. Before changes to the plan can be approved, the Council must present an itemized budget including design and maintenance fees. Private funding should never override public input and public safety.

These issues and others must be reviewed, and a detailed, fact-based plan should be presented to the residents of Ridgewood (in a public forum for discussion and debate) for the general welfare of the Village.

Name	Address	Signature
YoonHee Kim	451 Hunter Rd. Ridgewood NJ 07450	

PETITION TO THE COUNCIL FOR THE VILLAGE OF RIDGEWOOD
REGARDING SCHEDLER PARK PLAN

We, the undersigned residents of Ridgewood, petition the Village Council not to reopen the Schedler Park plan (approved by Resolution 18-236) without:

- (i) a full assessment of the impact that would result from any changes to the plan; and
- (ii) a fact-based analysis of the comprehensive impact on the Village and the State of New Jersey made by the development of the Schedler property.

Any changes without a full assessment will ignore the following concerns.

- Due Process to which Residents of Ridgewood are Entitled. Changes to the approved plan require a comprehensive review process, transparent to all Village residents and consistent with other Village decisions (like the current Gold Star Memorial project), utilizing applicable subject-matter experts and independent studies.
- Health Implications to Children and Residents. Changes to the plan (including the introduction of a turf field and changes to the existing natural and mature tree barrier) do not consider the known health impact on children. Toxic pollutants from traffic, as well as noise pollution, will further harm park visitors and residents.
- Traffic patterns that will impact safety. Expansion of the field size will introduce increased traffic and buses. The prior traffic study was conducted in 2015 without considering buses. As Schedler is immediately adjacent to an exit from Route 17N, new studies must be conducted taking into consideration the safety of park visitors and residents with the change in traffic patterns and the introduction of buses.
- Wildlife and environmental preservation. Schedler (unlike many current fields) is the foraging grounds for NJ endangered species (Bald Eagles) and threatened species (Black-Crowned Night-Herons) and houses protected vegetation. A full assessment of the environmental impact is imperative.
- Accurate Assessment of Flooding Impact. A change in the approved plan expanding the field size should only be made as a result of new, public, flood studies and an assessment of an effective strategy (based on a full Village property assessment, taking into consideration County and State remediation discussions) to address flooding concerns.
- Preservation of Historic District. A 2019 independent archeological assessment commissioned by the Village found that the Historic Schedler property likely houses Revolutionary War artifacts and recommended that an archaeological survey of the property be completed if significant ground disturbance is planned.
- Accurate Assessment of Field Demand. A detailed explanation of the need for a full-size field (outlining numbers of teams/players, by age and current field use) versus the previously agreed 75 x 50 yard field is required before any changes should be considered.
- Clear and transparent budget for new plans. Before changes to the plan can be approved, the Council must present an itemized budget including design and maintenance fees. Private funding should never override public input and public safety.

These issues and others must be reviewed, and a detailed, fact-based plan should be presented to the residents of Ridgewood (in a public forum for discussion and debate) for the general welfare of the Village.

Name

Address

Signature

Kum-Joo Park

305 S. Van Dien Ave.

Kum-Joo Park

Ridgewood NJ 07450

PETITION TO THE COUNCIL FOR THE VILLAGE OF RIDGEWOOD
REGARDING SCHEDLER PARK PLAN

We, the undersigned residents of Ridgewood, petition the Village Council not to reopen the Schedler Park plan (approved by Resolution 18-236) without:

- (i) a full assessment of the impact that would result from any changes to the plan; and
- (ii) a fact-based analysis of the comprehensive impact on the Village and the State of New Jersey made by the development of the Schedler property.

Any changes without a full assessment will ignore the following concerns.

- Due Process to which Residents of Ridgewood are Entitled. Changes to the approved plan require a comprehensive review process, transparent to all Village residents and consistent with other Village decisions (like the current Gold Star Memorial project), utilizing applicable subject-matter experts and independent studies.
- Health Implications to Children and Residents. Changes to the plan (including the introduction of a turf field and changes to the existing natural and mature tree barrier) do not consider the known health impact on children. Toxic pollutants from traffic, as well as noise pollution, will further harm park visitors and residents.
- Traffic patterns that will impact safety. Expansion of the field size will introduce increased traffic and buses. The prior traffic study was conducted in 2015 without considering buses. As Schedler is immediately adjacent to an exit from Route 17N, new studies must be conducted taking into consideration the safety of park visitors and residents with the change in traffic patterns and the introduction of buses.
- Wildlife and environmental preservation. Schedler (unlike many current fields) is the foraging grounds for NJ endangered species (Bald Eagles) and threatened species (Black-Crowned Night-Herons) and houses protected vegetation. A full assessment of the environmental impact is imperative.
- Accurate Assessment of Flooding Impact. A change in the approved plan expanding the field size should only be made as a result of new, public, flood studies and an assessment of an effective strategy (based on a full Village property assessment, taking into consideration County and State remediation discussions) to address flooding concerns.
- Preservation of Historic District. A 2019 independent archeological assessment commissioned by the Village found that the Historic Schedler property likely houses Revolutionary War artifacts and recommended that an archaeological survey of the property be completed if significant ground disturbance is planned.
- Accurate Assessment of Field Demand. A detailed explanation of the need for a full-size field (outlining numbers of teams/players, by age and current field use) versus the previously agreed 75 x 50 yard field is required before any changes should be considered.
- Clear and transparent budget for new plans. Before changes to the plan can be approved, the Council must present an itemized budget including design and maintenance fees. Private funding should never override public input and public safety.

These issues and others must be reviewed, and a detailed, fact-based plan should be presented to the residents of Ridgewood (in a public forum for discussion and debate) for the general welfare of the Village.

Name

Address

Signature

Andy Oh

32 Willow Ct. Ridgewood



PETITION TO THE COUNCIL FOR THE VILLAGE OF RIDGEWOOD
REGARDING SCHEDLER PARK PLAN

We, the undersigned residents of Ridgewood, petition the Village Council not to reopen the Schedler Park plan (approved by Resolution 18-236) without:

- (i) a full assessment of the impact that would result from any changes to the plan; and
- (ii) a fact-based analysis of the comprehensive impact on the Village and the State of New Jersey made by the development of the Schedler property.

Any changes without a full assessment will ignore the following concerns.

- Due Process to which Residents of Ridgewood are Entitled. Changes to the approved plan require a comprehensive review process, transparent to all Village residents and consistent with other Village decisions (like the current Gold Star Memorial project), utilizing applicable subject-matter experts and independent studies.
- Health Implications to Children and Residents. Changes to the plan (including the introduction of a turf field and changes to the existing natural and mature tree barrier) do not consider the known health impact on children. Toxic pollutants from traffic, as well as noise pollution, will further harm park visitors and residents.
- Traffic patterns that will impact safety. Expansion of the field size will introduce increased traffic and buses. The prior traffic study was conducted in 2015 without considering buses. As Schedler is immediately adjacent to an exit from Route 17N, new studies must be conducted taking into consideration the safety of park visitors and residents with the change in traffic patterns and the introduction of buses.
- Wildlife and environmental preservation. Schedler (unlike many current fields) is the foraging grounds for NJ endangered species (Bald Eagles) and threatened species (Black-Crowned Night-Herons) and houses protected vegetation. A full assessment of the environmental impact is imperative.
- Accurate Assessment of Flooding Impact. A change in the approved plan expanding the field size should only be made as a result of new, public, flood studies and an assessment of an effective strategy (based on a full Village property assessment, taking into consideration County and State remediation discussions) to address flooding concerns.
- Preservation of Historic District. A 2019 independent archeological assessment commissioned by the Village found that the Historic Schedler property likely houses Revolutionary War artifacts and recommended that an archaeological survey of the property be completed if significant ground disturbance is planned.
- Accurate Assessment of Field Demand. A detailed explanation of the need for a full-size field (outlining numbers of teams/players, by age and current field use) versus the previously agreed 75 x 50 yard field is required before any changes should be considered.
- Clear and transparent budget for new plans. Before changes to the plan can be approved, the Council must present an itemized budget including design and maintenance fees. Private funding should never override public input and public safety.

These issues and others must be reviewed, and a detailed, fact-based plan should be presented to the residents of Ridgewood (in a public forum for discussion and debate) for the general welfare of the Village.

Name

Address

Signature

Hne Wallace 947 East Glen Ave



PETITION TO THE COUNCIL FOR THE VILLAGE OF RIDGEWOOD
REGARDING SCHEDLER PARK PLAN

We, the undersigned, petition the Village Council not to reopen the Schedler Park plan (approved by Resolution 18-236) without:

- (i) a full assessment of the impact that would result from any changes to the plan; and
- (ii) a fact-based analysis of the comprehensive impact on the Village and the State of New Jersey made by the development of the Schedler property.

Any changes without a full assessment will ignore the following concerns.

- Due Process to which Residents of Ridgewood are Entitled. Changes to the approved plan require a comprehensive review process, transparent to all Village residents and consistent with other Village decisions (like the current Gold Star Memorial project), utilizing applicable subject-matter experts and independent studies.
- Health Implications to Children and Residents. Changes to the plan (including the introduction of a turf field and changes to the existing natural and mature tree barrier) do not consider the known health impact on children. Toxic pollutants from traffic, as well as noise pollution, will further harm park visitors and residents.
- Traffic patterns that will impact safety. Expansion of the field size will introduce increased traffic and buses. The prior traffic study was conducted in 2015 without considering buses. As Schedler is immediately adjacent to an exit from Route 17N, new studies must be conducted taking into consideration the safety of park visitors and residents with the change in traffic patterns and the introduction of buses.
- Wildlife and environmental preservation. Schedler (unlike many current fields) is the foraging grounds for NJ endangered species (Bald Eagles) and threatened species (Black-Crowned Night Herons) and houses protected vegetation. A full assessment of the environmental impact is imperative.
- Accurate Assessment of Flooding Impact. A change in the approved plan expanding the field size should only be made as a result of new, public, flood studies and an assessment of an effective strategy (based on a full Village property assessment, taking into consideration County and State remediation discussions) to address flooding concerns.
- Preservation of Historic District. A 2019 independent archeological assessment commissioned by the Village found that the Historic Schedler property likely houses Revolutionary War artifacts and recommended that an archaeological survey of the property be completed if significant ground disturbance is planned.
- Accurate Assessment of Field Demand. A detailed explanation of the need for a full-size field (outlining numbers of teams/players, by age and current field use) versus the previously agreed 75 x 50 yard field is required before any changes should be considered.
- Clear and transparent budget for new plans. Before changes to the plan can be approved, the Council must present an itemized budget including design and maintenance fees. Private funding should never override public input and public safety.

These issues and others must be reviewed, and a detailed, fact-based plan should be presented to the residents of Ridgewood (in a public forum for discussion and debate) for the general welfare of the Village.

Name Address Signature

Ara Ajemian 655 Terhune Rd, Ridgewood Nj 07450



PETITION TO THE COUNCIL FOR THE VILLAGE OF RIDGEWOOD
REGARDING SCHEDLER PARK PLAN

We, the undersigned, petition the Village Council not to reopen the Schedler Park plan (approved by Resolution 18-236) without:

- (i) a full assessment of the impact that would result from any changes to the plan; and
- (ii) a fact-based analysis of the comprehensive impact on the Village and the State of New Jersey made by the development of the Schedler property.

Any changes without a full assessment will ignore the following concerns.

- Due Process to which Residents of Ridgewood are Entitled. Changes to the approved plan require a comprehensive review process, transparent to all Village residents and consistent with other Village decisions (like the current Gold Star Memorial project), utilizing applicable subject-matter experts and independent studies.
- Health Implications to Children and Residents. Changes to the plan (including the introduction of a turf field and changes to the existing natural and mature tree barrier) do not consider the known health impact on children. Toxic pollutants from traffic, as well as noise pollution, will further harm park visitors and residents.
- Traffic patterns that will impact safety. Expansion of the field size will introduce increased traffic and buses. The prior traffic study was conducted in 2015 without considering buses. As Schedler is immediately adjacent to an exit from Route 17N, new studies must be conducted taking into consideration the safety of park visitors and residents with the change in traffic patterns and the introduction of buses.
- Wildlife and environmental preservation. Schedler (unlike many current fields) is the foraging grounds for NJ endangered species (Bald Eagles) and threatened species (Black-Crowned Night Herons) and houses protected vegetation. A full assessment of the environmental impact is imperative.
- Accurate Assessment of Flooding Impact. A change in the approved plan expanding the field size should only be made as a result of new, public, flood studies and an assessment of an effective strategy (based on a full Village property assessment, taking into consideration County and State remediation discussions) to address flooding concerns.
- Preservation of Historic District. A 2019 independent archeological assessment commissioned by the Village found that the Historic Schedler property likely houses Revolutionary War artifacts and recommended that an archaeological survey of the property be completed if significant ground disturbance is planned.
- Accurate Assessment of Field Demand. A detailed explanation of the need for a full-size field (outlining numbers of teams/players, by age and current field use) versus the previously agreed 75 x 50 yard field is required before any changes should be considered.
- Clear and transparent budget for new plans. Before changes to the plan can be approved, the Council must present an itemized budget including design and maintenance fees. Private funding should never override public input and public safety.

These issues and others must be reviewed, and a detailed, fact-based plan should be presented to the residents of Ridgewood (in a public forum for discussion and debate) for the general welfare of the Village.

Name Address Signature

Adriana Blauvelt 28 Leroy Place /RIDGEWOOD



PETITION TO THE COUNCIL FOR THE VILLAGE OF RIDGEWOOD
REGARDING SCHEDLER PARK PLAN

We, the undersigned residents of Ridgewood, petition the Village Council not to reopen the Schedler Park plan (approved by Resolution 18-236) without:

- (i) a full assessment of the impact that would result from any changes to the plan; and
- (ii) a fact-based analysis of the comprehensive impact on the Village and the State of New Jersey made by the development of the Schedler property.

Any changes without a full assessment will ignore the following concerns.

- Due Process to which Residents of Ridgewood are Entitled. Changes to the approved plan require a comprehensive review process, transparent to all Village residents and consistent with other Village decisions (like the current Gold Star Memorial project), utilizing applicable subject-matter experts and independent studies.
- Health Implications to Children and Residents. Changes to the plan (including the introduction of a turf field and changes to the existing natural and mature tree barrier) do not consider the known health impact on children. Toxic pollutants from traffic, as well as noise pollution, will further harm park visitors and residents.
- Traffic patterns that will impact safety. Expansion of the field size will introduce increased traffic and buses. The prior traffic study was conducted in 2015 without considering buses. As Schedler is immediately adjacent to an exit from Route 17N, new studies must be conducted taking into consideration the safety of park visitors and residents with the change in traffic patterns and the introduction of buses.
- Wildlife and environmental preservation. Schedler (unlike many current fields) is the foraging grounds for NJ endangered species (Bald Eagles) and threatened species (Black-Crowned Night-Herons) and houses protected vegetation. A full assessment of the environmental impact is imperative.
- Accurate Assessment of Flooding Impact. A change in the approved plan expanding the field size should only be made as a result of new, public, flood studies and an assessment of an effective strategy (based on a full Village property assessment, taking into consideration County and State remediation discussions) to address flooding concerns.
- Preservation of Historic District. A 2019 independent archeological assessment commissioned by the Village found that the Historic Schedler property likely houses Revolutionary War artifacts and recommended that an archaeological survey of the property be completed if significant ground disturbance is planned.
- Accurate Assessment of Field Demand. A detailed explanation of the need for a full-size field (outlining numbers of teams/players, by age and current field use) versus the previously agreed 75 x 50 yard field is required before any changes should be considered.
- Clear and transparent budget for new plans. Before changes to the plan can be approved, the Council must present an itemized budget including design and maintenance fees. Private funding should never override public input and public safety.

These issues and others must be reviewed, and a detailed, fact-based plan should be presented to the residents of Ridgewood (in a public forum for discussion and debate) for the general welfare of the Village.

Name

Address

Signature

ANNA KIPINIAK

705 HOWARD ROAD

12 RIDGEWOOD NJ 07450

Anna Kipin

PETITION TO THE COUNCIL FOR THE VILLAGE OF RIDGEWOOD
REGARDING SCHEDLER PARK PLAN

We, the undersigned residents of Ridgewood, petition the Village Council not to reopen the Schedler Park plan (approved by Resolution 18-236) without:

- (i) a full assessment of the impact that would result from any changes to the plan; and
- (ii) a fact-based analysis of the comprehensive impact on the Village and the State of New Jersey made by the development of the Schedler property.

Any changes without a full assessment will ignore the following concerns.

- Due Process to which Residents of Ridgewood are Entitled. Changes to the approved plan require a comprehensive review process, transparent to all Village residents and consistent with other Village decisions (like the current Gold Star Memorial project), utilizing applicable subject-matter experts and independent studies.
- Health Implications to Children and Residents. Changes to the plan (including the introduction of a turf field and changes to the existing natural and mature tree barrier) do not consider the known health impact on children. Toxic pollutants from traffic, as well as noise pollution, will further harm park visitors and residents.
- Traffic patterns that will impact safety. Expansion of the field size will introduce increased traffic and buses. The prior traffic study was conducted in 2015 without considering buses. As Schedler is immediately adjacent to an exit from Route 17N, new studies must be conducted taking into consideration the safety of park visitors and residents with the change in traffic patterns and the introduction of buses.
- Wildlife and environmental preservation. Schedler (unlike many current fields) is the foraging grounds for NJ endangered species (Bald Eagles) and threatened species (Black-Crowned Night-Herons) and houses protected vegetation. A full assessment of the environmental impact is imperative.
- Accurate Assessment of Flooding Impact. A change in the approved plan expanding the field size should only be made as a result of new, public, flood studies and an assessment of an effective strategy (based on a full Village property assessment, taking into consideration County and State remediation discussions) to address flooding concerns.
- Preservation of Historic District. A 2019 independent archeological assessment commissioned by the Village found that the Historic Schedler property likely houses Revolutionary War artifacts and recommended that an archaeological survey of the property be completed if significant ground disturbance is planned.
- Accurate Assessment of Field Demand. A detailed explanation of the need for a full-size field (outlining numbers of teams/players, by age and current field use) versus the previously agreed 75 x 50 yard field is required before any changes should be considered.
- Clear and transparent budget for new plans. Before changes to the plan can be approved, the Council must present an itemized budget including design and maintenance fees. Private funding should never override public input and public safety.

These issues and others must be reviewed, and a detailed, fact-based plan should be presented to the residents of Ridgewood (in a public forum for discussion and debate) for the general welfare of the Village.

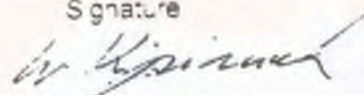
Name

Address

Signature

WALERIAN KIPINIAK

700 HOWARD ROAD
RIDGEWOOD NJ 07450



PETITION TO THE COUNCIL FOR THE VILLAGE OF RIDGEWOOD
REGARDING SCHEDLER PARK PLAN

We, the undersigned residents of Ridgewood, petition the Village Council not to reopen the Schedler Park plan (approved by Resolution 18-236) without:

- (i) a full assessment of the impact that would result from any changes to the plan; and
- (ii) a fact-based analysis of the comprehensive impact on the Village and the State of New Jersey made by the development of the Schedler property.

Any changes without a full assessment will ignore the following concerns.

- Due Process to which Residents of Ridgewood are Entitled. Changes to the approved plan require a comprehensive review process, transparent to all Village residents and consistent with other Village decisions (like the current Gold Star Memorial project), utilizing applicable subject-matter experts and independent studies.
- Health Implications to Children and Residents. Changes to the plan (including the introduction of a turf field and changes to the existing natural and mature tree barrier) do not consider the known health impact on children. Toxic pollutants from traffic, as well as noise pollution, will further harm park visitors and residents.
- Traffic patterns that will impact safety. Expansion of the field size will introduce increased traffic and buses. The prior traffic study was conducted in 2015 without considering buses. As Schedler is immediately adjacent to an exit from Route 17N, new studies must be conducted taking into consideration the safety of park visitors and residents with the change in traffic patterns and the introduction of buses.
- Wildlife and environmental preservation. Schedler (unlike many current fields) is the foraging grounds for NJ endangered species (Bald Eagles) and threatened species (Black-Crowned Night-Herons) and houses protected vegetation. A full assessment of the environmental impact is imperative.
- Accurate Assessment of Flooding Impact. A change in the approved plan expanding the field size should only be made as a result of new, public, flood studies and an assessment of an effective strategy (based on a full Village property assessment, taking into consideration County and State remediation discussions) to address flooding concerns.
- Preservation of Historic District. A 2019 independent archeological assessment commissioned by the Village found that the Historic Schedler property likely houses Revolutionary War artifacts and recommended that an archaeological survey of the property be completed if significant ground disturbance is planned.
- Accurate Assessment of Field Demand. A detailed explanation of the need for a full-size field (outlining numbers of teams/players, by age and current field use) versus the previously agreed 75 x 50 yard field is required before any changes should be considered.
- Clear and transparent budget for new plans. Before changes to the plan can be approved, the Council must present an itemized budget including design and maintenance fees. Private funding should never override public input and public safety.

These issues and others must be reviewed, and a detailed, fact-based plan should be presented to the residents of Ridgewood (in a public forum for discussion and debate) for the general welfare of the Village.

Name

Address

Signature

ARON AND

NATALIE GREENBERG

570 W. Saddle River Rd.

Ridgewood, NJ 07450



**PETITION TO THE COUNCIL FOR THE VILLAGE OF RIDGEWOOD
REGARDING SCHEDLER PARK PLAN**

We, the undersigned residents of Ridgewood, petition the Village Council not to reopen the Schedler Park plan (approved by Resolution 18-236) without:

- (i) a full assessment of the impact that would result from any changes to the plan; and
- (ii) a fact-based analysis of the comprehensive impact on the Village and the State of New Jersey made by the development of the Schedler property.

Any changes without a full assessment will ignore the following concerns.

- Due Process to which Residents of Ridgewood are Entitled. Changes to the approved plan require a comprehensive review process, transparent to all Village residents and consistent with other Village decisions (like the current Gold Star Memorial project), utilizing applicable subject-matter experts and independent studies.
- Health Implications to Children and Residents. Changes to the plan (including the introduction of a turf field and changes to the existing natural and mature tree barrier) do not consider the known health impact on children. Toxic pollutants from traffic, as well as noise pollution, will further harm park visitors and residents.
- Traffic patterns that will impact safety. Expansion of the field size will introduce increased traffic and buses. The prior traffic study was conducted in 2015 without considering buses. As Schedler is immediately adjacent to an exit from Route 17N, new studies must be conducted taking into consideration the safety of park visitors and residents with the change in traffic patterns and the introduction of buses.
- Wildlife and environmental preservation. Schedler (unlike many current fields) is the foraging grounds for NJ endangered species (Bald Eagles) and threatened species (Black-Crowned Night-Herons) and houses protected vegetation. A full assessment of the environmental impact is imperative.
- Accurate Assessment of Flooding Impact. A change in the approved plan expanding the field size should only be made as a result of new, public, flood studies and an assessment of an effective strategy (based on a full Village property assessment, taking into consideration County and State remediation discussions) to address flooding concerns.
- Preservation of Historic District. A 2019 independent archeological assessment commissioned by the Village found that the Historic Schedler property likely houses Revolutionary War artifacts and recommended that an archaeological survey of the property be completed if significant ground disturbance is planned.
- Accurate Assessment of Field Demand. A detailed explanation of the need for a full-size field (outlining numbers of teams/players, by age and current field use) versus the previously agreed 75 x 50 yard field is required before any changes should be considered.
- Clear and transparent budget for new plans. Before changes to the plan can be approved, the Council must present an itemized budget including design and maintenance fees. Private funding should never override public input and public safety.

These issues and others must be reviewed, and a detailed, fact-based plan should be presented to the residents of Ridgewood (in a public forum for discussion and debate) for the general welfare of the Village.

Name

Address

Signature

Jill Kaye

821 Arrow Lane

Jill Kaye

PETITION TO THE COUNCIL FOR THE VILLAGE OF RIDGEWOOD
REGARDING SCHEDLER PARK PLAN

We, the undersigned residents of Ridgewood, petition the Village Council not to reopen the Schedler Park plan (approved by Resolution 18-236) without:

- (i) a full assessment of the impact that would result from any changes to the plan; and
- (ii) a fact-based analysis of the comprehensive impact on the Village and the State of New Jersey made by the development of the Schedler property.

Any changes without a full assessment will ignore the following concerns.

- Due Process to which Residents of Ridgewood are Entitled. Changes to the approved plan require a comprehensive review process, transparent to all Village residents and consistent with other Village decisions (like the current Gold Star Memorial project), utilizing applicable subject-matter experts and independent studies.
- Health Implications to Children and Residents. Changes to the plan (including the introduction of a turf field and changes to the existing natural and mature tree barrier) do not consider the known health impact on children. Toxic pollutants from traffic, as well as noise pollution, will further harm park visitors and residents.
- Traffic patterns that will impact safety. Expansion of the field size will introduce increased traffic and buses. The prior traffic study was conducted in 2015 without considering buses. As Schedler is immediately adjacent to an exit from Route 17N, new studies must be conducted taking into consideration the safety of park visitors and residents with the change in traffic patterns and the introduction of buses.
- Wildlife and environmental preservation. Schedler (unlike many current fields) is the foraging grounds for NJ endangered species (Bald Eagles) and threatened species (Black-Crowned Night-Herons) and houses protected vegetation. A full assessment of the environmental impact is imperative.
- Accurate Assessment of Flooding Impact. A change in the approved plan expanding the field size should only be made as a result of new, public, flood studies and an assessment of an effective strategy (based on a full Village property assessment, taking into consideration County and State remediation discussions) to address flooding concerns.
- Preservation of Historic District. A 2019 independent archeological assessment commissioned by the Village found that the Historic Schedler property likely houses Revolutionary War artifacts and recommended that an archaeological survey of the property be completed if significant ground disturbance is planned.
- Accurate Assessment of Field Demand. A detailed explanation of the need for a full-size field (outlining numbers of teams/players, by age and current field use) versus the previously agreed 75 x 50 yard field is required before any changes should be considered.
- Clear and transparent budget for new plans. Before changes to the plan can be approved, the Council must present an itemized budget including design and maintenance fees. Private funding should never override public input and public safety.

These issues and others must be reviewed, and a detailed, fact-based plan should be presented to the residents of Ridgewood (in a public forum for discussion and debate) for the general welfare of the Village.

Name

Address

Signature

AMS A BHATTY

786 ARROW LANE



PETITION TO THE COUNCIL FOR THE VILLAGE OF RIDGEWOOD
REGARDING SCHEDLER PARK PLAN

We, the undersigned residents of Ridgewood, petition the Village Council not to reopen the Schedler Park plan (approved by Resolution 18-236) without:

- (i) a full assessment of the impact that would result from any changes to the plan; and
- (ii) a fact-based analysis of the comprehensive impact on the Village and the State of New Jersey made by the development of the Schedler property.

Any changes without a full assessment will ignore the following concerns.

- Due Process to which Residents of Ridgewood are Entitled. Changes to the approved plan require a comprehensive review process, transparent to all Village residents and consistent with other Village decisions (like the current Gold Star Memorial project), utilizing applicable subject-matter experts and independent studies.
- Health Implications to Children and Residents. Changes to the plan (including the introduction of a turf field and changes to the existing natural and mature tree barrier) do not consider the known health impact on children. Toxic pollutants from traffic, as well as noise pollution, will further harm park visitors and residents.
- Traffic patterns that will impact safety. Expansion of the field size will introduce increased traffic and buses. The prior traffic study was conducted in 2015 without considering buses. As Schedler is immediately adjacent to an exit from Route 17N, new studies must be conducted taking into consideration the safety of park visitors and residents with the change in traffic patterns and the introduction of buses.
- Wildlife and environmental preservation. Schedler (unlike many current fields) is the foraging grounds for NJ endangered species (Bald Eagles) and threatened species (Black-Crowned Night-Herons) and houses protected vegetation. A full assessment of the environmental impact is imperative.
- Accurate Assessment of Flooding Impact. A change in the approved plan expanding the field size should only be made as a result of new, public, flood studies and an assessment of an effective strategy (based on a full Village property assessment, taking into consideration County and State remediation discussions) to address flooding concerns.
- Preservation of Historic District. A 2019 independent archeological assessment commissioned by the Village found that the Historic Schedler property likely houses Revolutionary War artifacts and recommended that an archaeological survey of the property be completed if significant ground disturbance is planned.
- Accurate Assessment of Field Demand. A detailed explanation of the need for a full-size field (outlining numbers of teams/players, by age and current field use) versus the previously agreed 75 x 50 yard field is required before any changes should be considered.
- Clear and transparent budget for new plans. Before changes to the plan can be approved, the Council must present an itemized budget including design and maintenance fees. Private funding should never override public input and public safety.

These issues and others must be reviewed, and a detailed, fact-based plan should be presented to the residents of Ridgewood (in a public forum for discussion and debate) for the general welfare of the Village.

Name

Address

Signature

Nora Coffe

947 E Glen Avenue
Ridgewood, NJ 07450



PETITION TO THE COUNCIL FOR THE VILLAGE OF RIDGEWOOD
REGARDING SCHEDLER PARK PLAN

We, the undersigned, petition the Village Council not to reopen the Schedler Park plan (approved by Resolution 18-236) without:

- (i) a full assessment of the impact that would result from any changes to the plan; and
- (ii) a fact-based analysis of the comprehensive impact on the Village and the State of New Jersey made by the development of the Schedler property.

Any changes without a full assessment will ignore the following concerns.

- Due Process to which Residents of Ridgewood are Entitled. Changes to the approved plan require a comprehensive review process, transparent to all Village residents and consistent with other Village decisions (like the current Gold Star Memorial project), utilizing applicable subject-matter experts and independent studies.
- Health Implications to Children and Residents. Changes to the plan (including the introduction of a turf field and changes to the existing natural and mature tree barrier) do not consider the known health impact on children. Toxic pollutants from traffic, as well as noise pollution, will further harm park visitors and residents.
- Traffic patterns that will impact safety. Expansion of the field size will introduce increased traffic and buses. The prior traffic study was conducted in 2015 without considering buses. As Schedler is immediately adjacent to an exit from Route 17N, new studies must be conducted taking into consideration the safety of park visitors and residents with the change in traffic patterns and the introduction of buses.
- Wildlife and environmental preservation. Schedler (unlike many current fields) is the foraging grounds for NJ endangered species (Bald Eagles) and threatened species (Black-Crowned Night Herons) and houses protected vegetation. A full assessment of the environmental impact is imperative.
- Accurate Assessment of Flooding Impact. A change in the approved plan expanding the field size should only be made as a result of new, public, flood studies and an assessment of an effective strategy (based on a full Village property assessment, taking into consideration County and State remediation discussions) to address flooding concerns.
- Preservation of Historic District. A 2019 independent archeological assessment commissioned by the Village found that the Historic Schedler property likely houses Revolutionary War artifacts and recommended that an archaeological survey of the property be completed if significant ground disturbance is planned.
- Accurate Assessment of Field Demand. A detailed explanation of the need for a full-size field (outlining numbers of teams/players, by age and current field use) versus the previously agreed 75 x 50 yard field is required before any changes should be considered.
- Clear and transparent budget for new plans. Before changes to the plan can be approved, the Council must present an itemized budget including design and maintenance fees. Private funding should never override public input and public safety.

These issues and others must be reviewed, and a detailed, fact-based plan should be presented to the residents of Ridgewood (in a public forum for discussion and debate) for the general welfare of the Village.

Name Address Signature

JOHN GRINCH 731 UPPER BLVD

 Feb 22 2023

PETITION TO THE COUNCIL FOR THE VILLAGE OF RIDGEWOOD
REGARDING SCHEDLER PARK PLAN

We, the undersigned, petition the Village Council not to reopen the Schedler Park plan (approved by Resolution 18-236) without:

- (i) a full assessment of the impact that would result from any changes to the plan; and
- (ii) a fact-based analysis of the comprehensive impact on the Village and the State of New Jersey made by the development of the Schedler property.

Any changes without a full assessment will ignore the following concerns.

- Due Process to which Residents of Ridgewood are Entitled. Changes to the approved plan require a comprehensive review process, transparent to all Village residents and consistent with other Village decisions (like the current Gold Star Memorial project), utilizing applicable subject-matter experts and independent studies.
- Health Implications to Children and Residents. Changes to the plan (including the introduction of a turf field and changes to the existing natural and mature tree barrier) do not consider the known health impact on children. Toxic pollutants from traffic, as well as noise pollution, will further harm park visitors and residents.
- Traffic patterns that will impact safety. Expansion of the field size will introduce increased traffic and buses. The prior traffic study was conducted in 2015 without considering buses. As Schedler is immediately adjacent to an exit from Route 17N, new studies must be conducted taking into consideration the safety of park visitors and residents with the change in traffic patterns and the introduction of buses.
- Wildlife and environmental preservation. Schedler (unlike many current fields) is the foraging grounds for NJ endangered species (Bald Eagles) and threatened species (Black-Crowned Night Herons) and houses protected vegetation. A full assessment of the environmental impact is imperative.
- Accurate Assessment of Flooding Impact. A change in the approved plan expanding the field size should only be made as a result of new, public, flood studies and an assessment of an effective strategy (based on a full Village property assessment, taking into consideration County and State remediation discussions) to address flooding concerns.
- Preservation of Historic District. A 2019 independent archeological assessment commissioned by the Village found that the Historic Schedler property likely houses Revolutionary War artifacts and recommended that an archaeological survey of the property be completed if significant ground disturbance is planned.
- Accurate Assessment of Field Demand. A detailed explanation of the need for a full-size field (outlining numbers of teams/players, by age and current field use) versus the previously agreed 75 x 50 yard field is required before any changes should be considered.
- Clear and transparent budget for new plans. Before changes to the plan can be approved, the Council must present an itemized budget including design and maintenance fees. Private funding should never override public input and public safety.

These issues and others must be reviewed, and a detailed, fact-based plan should be presented to the residents of Ridgewood (in a public forum for discussion and debate) for the general welfare of the Village.

Name Address Signature

SALLY GRIVCH 731 Upper Blvd Sally Grivch
Feb. 22 2023

PETITION TO THE COUNCIL FOR THE VILLAGE OF RIDGEWOOD
REGARDING SCHEDLER PARK PLAN

We, the undersigned, petition the Village Council not to reopen the Schedler Park plan (approved by Resolution 18-236) without:

- (i) a full assessment of the impact that would result from any changes to the plan; and
- (ii) a fact-based analysis of the comprehensive impact on the Village and the State of New Jersey made by the development of the Schedler property.

Any changes without a full assessment will ignore the following concerns.

- Due Process to which Residents of Ridgewood are Entitled. Changes to the approved plan require a comprehensive review process, transparent to all Village residents and consistent with other Village decisions (like the current Gold Star Memorial project), utilizing applicable subject-matter experts and independent studies.
- Health Implications to Children and Residents. Changes to the plan (including the introduction of a turf field and changes to the existing natural and mature tree barrier) do not consider the known health impact on children. Toxic pollutants from traffic, as well as noise pollution, will further harm park visitors and residents.
- Traffic patterns that will impact safety. Expansion of the field size will introduce increased traffic and buses. The prior traffic study was conducted in 2015 without considering buses. As Schedler is immediately adjacent to an exit from Route 17N, new studies must be conducted taking into consideration the safety of park visitors and residents with the change in traffic patterns and the introduction of buses.
- Wildlife and environmental preservation. Schedler (unlike many current fields) is the foraging grounds for NJ endangered species (Bald Eagles) and threatened species (Black-Crowned Night Herons) and houses protected vegetation. A full assessment of the environmental impact is imperative.
- Accurate Assessment of Flooding Impact. A change in the approved plan expanding the field size should only be made as a result of new, public, flood studies and an assessment of an effective strategy (based on a full Village property assessment, taking into consideration County and State remediation discussions) to address flooding concerns.
- Preservation of Historic District. A 2019 independent archeological assessment commissioned by the Village found that the Historic Schedler property likely houses Revolutionary War artifacts and recommended that an archaeological survey of the property be completed if significant ground disturbance is planned.
- Accurate Assessment of Field Demand. A detailed explanation of the need for a full-size field (outlining numbers of teams/players, by age and current field use) versus the previously agreed 75 x 50 yard field is required before any changes should be considered.
- Clear and transparent budget for new plans. Before changes to the plan can be approved, the Council must present an itemized budget including design and maintenance fees. Private funding should never override public input and public safety.

These issues and others must be reviewed, and a detailed, fact-based plan should be presented to the residents of Ridgewood (in a public forum for discussion and debate) for the general welfare of the Village.

Name Address Signature

SUSAN NASHIEL, 275 So Arwing Ct. Ridgewood
Susan Nashiel 7807450

PETITION TO THE COUNCIL FOR THE VILLAGE OF RIDGEWOOD
REGARDING SCHEDLER PARK PLAN

We, the undersigned, petition the Village Council not to reopen the Schedler Park plan (approved by Resolution 18-236) without:

- (i) a full assessment of the impact that would result from any changes to the plan; and
- (ii) a fact-based analysis of the comprehensive impact on the Village and the State of New Jersey made by the development of the Schedler property.

Any changes without a full assessment will ignore the following concerns.

- Due Process to which Residents of Ridgewood are Entitled. Changes to the approved plan require a comprehensive review process, transparent to all Village residents and consistent with other Village decisions (like the current Gold Star Memorial project), utilizing applicable subject-matter experts and independent studies.
- Health Implications to Children and Residents. Changes to the plan (including the introduction of a turf field and changes to the existing natural and mature tree barrier) do not consider the known health impact on children. Toxic pollutants from traffic, as well as noise pollution, will further harm park visitors and residents.
- Traffic patterns that will impact safety. Expansion of the field size will introduce increased traffic and buses. The prior traffic study was conducted in 2015 without considering buses. As Schedler is immediately adjacent to an exit from Route 17N, new studies must be conducted taking into consideration the safety of park visitors and residents with the change in traffic patterns and the introduction of buses.
- Wildlife and environmental preservation. Schedler (unlike many current fields) is the foraging grounds for NJ endangered species (Bald Eagles) and threatened species (Black-Crowned Night Herons) and houses protected vegetation. A full assessment of the environmental impact is imperative.
- Accurate Assessment of Flooding Impact. A change in the approved plan expanding the field size should only be made as a result of new, public, flood studies and an assessment of an effective strategy (based on a full Village property assessment, taking into consideration County and State remediation discussions) to address flooding concerns.
- Preservation of Historic District. A 2019 independent archeological assessment commissioned by the Village found that the Historic Schedler property likely houses Revolutionary War artifacts and recommended that an archaeological survey of the property be completed if significant ground disturbance is planned.
- Accurate Assessment of Field Demand. A detailed explanation of the need for a full-size field (outlining numbers of teams/players, by age and current field use) versus the previously agreed 75 x 50 yard field is required before any changes should be considered.
- Clear and transparent budget for new plans. Before changes to the plan can be approved, the Council must present an itemized budget including design and maintenance fees. Private funding should never override public input and public safety.

These issues and others must be reviewed, and a detailed, fact-based plan should be presented to the residents of Ridgewood (in a public forum for discussion and debate) for the general welfare of the Village.

Name Address Signature

Rubens Mulla, 273 Mulberry Pl, *R Mulla*

PETITION TO THE COUNCIL FOR THE VILLAGE OF RIDGEWOOD
REGARDING SCHEDLER PARK PLAN

We, the undersigned residents of Ridgewood, petition the Village Council not to reopen the Schedler Park plan (approved by Resolution 18-236) without:

- (i) a full assessment of the impact that would result from any changes to the plan; and
- (ii) a fact-based analysis of the comprehensive impact on the Village and the State of New Jersey made by the development of the Schedler property.

Any changes without a full assessment will ignore the following concerns.

- Due Process to which Residents of Ridgewood are Entitled. Changes to the approved plan require a comprehensive review process, transparent to all Village residents and consistent with other Village decisions (like the current Gold Star Memorial project), utilizing applicable subject-matter experts and independent studies.
- Health Implications to Children and Residents. Changes to the plan (including the introduction of a turf field and changes to the existing natural and mature tree barrier) do not consider the known health impact on children. Toxic pollutants from traffic, as well as noise pollution, will further harm park visitors and residents.
- Traffic patterns that will impact safety. Expansion of the field size will introduce increased traffic and buses. The prior traffic study was conducted in 2015 without considering buses. As Schedler is immediately adjacent to an exit from Route 17N, new studies must be conducted taking into consideration the safety of park visitors and residents with the change in traffic patterns and the introduction of buses.
- Wildlife and environmental preservation. Schedler (unlike many current fields) is the foraging grounds for NJ endangered species (Bald Eagles) and threatened species (Black-Crowned Night-Herons) and houses protected vegetation. A full assessment of the environmental impact is imperative.
- Accurate Assessment of Flooding Impact. A change in the approved plan expanding the field size should only be made as a result of new, public, flood studies and an assessment of an effective strategy (based on a full Village property assessment, taking into consideration County and State remediation discussions) to address flooding concerns.
- Preservation of Historic District. A 2019 independent archeological assessment commissioned by the Village found that the Historic Schedler property likely houses Revolutionary War artifacts and recommended that an archaeological survey of the property be completed if significant ground disturbance is planned.
- Accurate Assessment of Field Demand. A detailed explanation of the need for a full-size field (outlining numbers of teams/players, by age and current field use) versus the previously agreed 75 x 50 yard field is required before any changes should be considered.
- Clear and transparent budget for new plans. Before changes to the plan can be approved, the Council must present an itemized budget including design and maintenance fees. Private funding should never override public input and public safety.

These issues and others must be reviewed, and a detailed, fact-based plan should be presented to the residents of Ridgewood (in a public forum for discussion and debate) for the general welfare of the Village.


Name

Address

Signature

Sarah Han

235 Bogert Ave. Ridgewood



PETITION TO THE COUNCIL FOR THE VILLAGE OF RIDGEWOOD
REGARDING SCHEDLER PARK PLAN

We, the undersigned residents of Ridgewood, petition the Village Council not to reopen the Schedler Park plan (approved by Resolution 18-236) without:

- (i) a full assessment of the impact that would result from any changes to the plan; and
- (ii) a fact-based analysis of the comprehensive impact on the Village and the State of New Jersey made by the development of the Schedler property.

Any changes without a full assessment will ignore the following concerns.

- Due Process to which Residents of Ridgewood are Entitled. Changes to the approved plan require a comprehensive review process, transparent to all Village residents and consistent with other Village decisions (like the current Gold Star Memorial project), utilizing applicable subject-matter experts and independent studies.
- Health Implications to Children and Residents. Changes to the plan (including the introduction of a turf field and changes to the existing natural and mature tree barrier) do not consider the known health impact on children. Toxic pollutants from traffic, as well as noise pollution, will further harm park visitors and residents.
- Traffic patterns that will impact safety. Expansion of the field size will introduce increased traffic and buses. The prior traffic study was conducted in 2015 without considering buses. As Schedler is immediately adjacent to an exit from Route 17N, new studies must be conducted taking into consideration the safety of park visitors and residents with the change in traffic patterns and the introduction of buses.
- Wildlife and environmental preservation. Schedler (unlike many current fields) is the foraging grounds for NJ endangered species (Bald Eagles) and threatened species (Black-Crowned Night-Herons) and houses protected vegetation. A full assessment of the environmental impact is imperative.
- Accurate Assessment of Flooding Impact. A change in the approved plan expanding the field size should only be made as a result of new, public, flood studies and an assessment of an effective strategy (based on a full Village property assessment, taking into consideration County and State remediation discussions) to address flooding concerns.
- Preservation of Historic District. A 2019 independent archeological assessment commissioned by the Village found that the Historic Schedler property likely houses Revolutionary War artifacts and recommended that an archaeological survey of the property be completed if significant ground disturbance is planned.
- Accurate Assessment of Field Demand. A detailed explanation of the need for a full-size field (outlining numbers of teams/players, by age and current field use) versus the previously agreed 75 x 50 yard field is required before any changes should be considered.
- Clear and transparent budget for new plans. Before changes to the plan can be approved, the Council must present an itemized budget including design and maintenance fees. Private funding should never override public input and public safety.

These issues and others must be reviewed, and a detailed, fact-based plan should be presented to the residents of Ridgewood (in a public forum for discussion and debate) for the general welfare of the Village.

Name

Address

Signature

Yeon Seon Jung

625 Robert st, Ridgewood



PETITION TO THE COUNCIL FOR THE VILLAGE OF RIDGEWOOD
REGARDING SCHEDLER PARK PLAN

We, the undersigned residents of Ridgewood, petition the Village Council not to reopen the Schedler Park plan (approved by Resolution 18-236) without:

- (i) a full assessment of the impact that would result from any changes to the plan; and
- (ii) a fact-based analysis of the comprehensive impact on the Village and the State of New Jersey made by the development of the Schedler property.

Any changes without a full assessment will ignore the following concerns.

- Due Process to which Residents of Ridgewood are Entitled. Changes to the approved plan require a comprehensive review process, transparent to all Village residents and consistent with other Village decisions (like the current Gold Star Memorial project), utilizing applicable subject-matter experts and independent studies.
- Health Implications to Children and Residents. Changes to the plan (including the introduction of a turf field and changes to the existing natural and mature tree barrier) do not consider the known health impact on children. Toxic pollutants from traffic, as well as noise pollution, will further harm park visitors and residents.
- Traffic patterns that will impact safety. Expansion of the field size will introduce increased traffic and buses. The prior traffic study was conducted in 2015 without considering buses. As Schedler is immediately adjacent to an exit from Route 17N, new studies must be conducted taking into consideration the safety of park visitors and residents with the change in traffic patterns and the introduction of buses.
- Wildlife and environmental preservation. Schedler (unlike many current fields) is the foraging grounds for NJ endangered species (Bald Eagles) and threatened species (Black-Crowned Night-Herons) and houses protected vegetation. A full assessment of the environmental impact is imperative.
- Accurate Assessment of Flooding Impact. A change in the approved plan expanding the field size should only be made as a result of new, public, flood studies and an assessment of an effective strategy (based on a full Village property assessment, taking into consideration County and State remediation discussions) to address flooding concerns.
- Preservation of Historic District. A 2019 independent archeological assessment commissioned by the Village found that the Historic Schedler property likely houses Revolutionary War artifacts and recommended that an archaeological survey of the property be completed if significant ground disturbance is planned.
- Accurate Assessment of Field Demand. A detailed explanation of the need for a full-size field (outlining numbers of teams/players, by age and current field use) versus the previously agreed 75 x 50 yard field is required before any changes should be considered.
- Clear and transparent budget for new plans. Before changes to the plan can be approved, the Council must present an itemized budget including design and maintenance fees. Private funding should never override public input and public safety.

These issues and others must be reviewed, and a detailed, fact-based plan should be presented to the residents of Ridgewood (in a public forum for discussion and debate) for the general welfare of the Village.

Name

Address

Signature

Eun Young

332 Schafferson St



PETITION TO THE COUNCIL FOR THE VILLAGE OF RIDGEWOOD
REGARDING SCHEDLER PARK PLAN

We, the undersigned residents of Ridgewood, petition the Village Council not to reopen the Schedler Park plan (approved by Resolution 18-236) without:

- (i) a full assessment of the impact that would result from any changes to the plan; and
- (ii) a fact-based analysis of the comprehensive impact on the Village and the State of New Jersey made by the development of the Schedler property.

Any changes without a full assessment will ignore the following concerns.

- Due Process to which Residents of Ridgewood are Entitled. Changes to the approved plan require a comprehensive review process, transparent to all Village residents and consistent with other Village decisions (like the current Gold Star Memorial project), utilizing applicable subject-matter experts and independent studies.
- Health Implications to Children and Residents. Changes to the plan (including the introduction of a turf field and changes to the existing natural and mature tree barrier) do not consider the known health impact on children. Toxic pollutants from traffic, as well as noise pollution, will further harm park visitors and residents.
- Traffic patterns that will impact safety. Expansion of the field size will introduce increased traffic and buses. The prior traffic study was conducted in 2015 without considering buses. As Schedler is immediately adjacent to an exit from Route 17N, new studies must be conducted taking into consideration the safety of park visitors and residents with the change in traffic patterns and the introduction of buses.
- Wildlife and environmental preservation. Schedler (unlike many current fields) is the foraging grounds for NJ endangered species (Bald Eagles) and threatened species (Black-Crowned Night-Herons) and houses protected vegetation. A full assessment of the environmental impact is imperative.
- Accurate Assessment of Flooding Impact. A change in the approved plan expanding the field size should only be made as a result of new, public, flood studies and an assessment of an effective strategy (based on a full Village property assessment, taking into consideration County and State remediation discussions) to address flooding concerns.
- Preservation of Historic District. A 2019 independent archeological assessment commissioned by the Village found that the Historic Schedler property likely houses Revolutionary War artifacts and recommended that an archaeological survey of the property be completed if significant ground disturbance is planned.
- Accurate Assessment of Field Demand. A detailed explanation of the need for a full-size field (outlining numbers of teams/players, by age and current field use) versus the previously agreed 75 x 50 yard field is required before any changes should be considered.
- Clear and transparent budget for new plans. Before changes to the plan can be approved, the Council must present an itemized budget including design and maintenance fees. Private funding should never override public input and public safety.

These issues and others must be reviewed, and a detailed, fact-based plan should be presented to the residents of Ridgewood (in a public forum for discussion and debate) for the general welfare of the Village.

Name

Address

Signature

April Kim

453 Stevens Ave.



**PETITION TO THE COUNCIL FOR THE VILLAGE OF RIDGEWOOD
REGARDING SCHEDLER PARK PLAN**


We, the undersigned residents of Ridgewood, petition the Village Council not to reopen the Schedler Park plan (approved by Resolution 18-236) without:

- (i) a full assessment of the impact that would result from any changes to the plan; and
- (ii) a fact-based analysis of the comprehensive impact on the Village and the State of New Jersey made by the development of the Schedler property.

Any changes without a full assessment will ignore the following concerns.

- Due Process to which Residents of Ridgewood are Entitled. Changes to the approved plan require a comprehensive review process, transparent to all Village residents and consistent with other Village decisions (like the current Gold Star Memorial project), utilizing applicable subject-matter experts and independent studies.
- Health Implications to Children and Residents. Changes to the plan (including the introduction of a turf field and changes to the existing natural and mature tree barrier) do not consider the known health impact on children. Toxic pollutants from traffic, as well as noise pollution, will further harm park visitors and residents.
- Traffic patterns that will impact safety. Expansion of the field size will introduce increased traffic and buses. The prior traffic study was conducted in 2015 without considering buses. As Schedler is immediately adjacent to an exit from Route 17N, new studies must be conducted taking into consideration the safety of park visitors and residents with the change in traffic patterns and the introduction of buses.
- Wildlife and environmental preservation. Schedler (unlike many current fields) is the foraging grounds for NJ endangered species (Bald Eagles) and threatened species (Black-Crowned Night-Herons) and houses protected vegetation. A full assessment of the environmental impact is imperative.
- Accurate Assessment of Flooding Impact. A change in the approved plan expanding the field size should only be made as a result of new, public, flood studies and an assessment of an effective strategy (based on a full Village property assessment, taking into consideration County and State remediation discussions) to address flooding concerns.
- Preservation of Historic District. A 2019 independent archeological assessment commissioned by the Village found that the Historic Schedler property likely houses Revolutionary War artifacts and recommended that an archaeological survey of the property be completed if significant ground disturbance is planned.
- Accurate Assessment of Field Demand. A detailed explanation of the need for a full-size field (outlining numbers of teams/players, by age and current field use) versus the previously agreed 75 x 50 yard field is required before any changes should be considered.
- Clear and transparent budget for new plans. Before changes to the plan can be approved, the Council must present an itemized budget including design and maintenance fees. Private funding should never override public input and public safety.

These issues and others must be reviewed, and a detailed, fact-based plan should be presented to the residents of Ridgewood (in a public forum for discussion and debate) for the general welfare of the Village.

Name	Address	Signature
MIN Kwon	667 Etlington Rd Ridgewood	

PETITION TO THE COUNCIL FOR THE VILLAGE OF RIDGEWOOD
REGARDING SCHEDLER PARK PLAN

We, the undersigned residents of Ridgewood, petition the Village Council not to reopen the Schedler Park plan (approved by Resolution 18-236) without:

- (i) a full assessment of the impact that would result from any changes to the plan; and
- (ii) a fact-based analysis of the comprehensive impact on the Village and the State of New Jersey made by the development of the Schedler property.

Any changes without a full assessment will ignore the following concerns.

- Due Process to which Residents of Ridgewood are Entitled. Changes to the approved plan require a comprehensive review process, transparent to all Village residents and consistent with other Village decisions (like the current Gold Star Memorial project), utilizing applicable subject-matter experts and independent studies.
- Health Implications to Children and Residents. Changes to the plan (including the introduction of a turf field and changes to the existing natural and mature tree barrier) do not consider the known health impact on children. Toxic pollutants from traffic, as well as noise pollution, will further harm park visitors and residents.
- Traffic patterns that will impact safety. Expansion of the field size will introduce increased traffic and buses. The prior traffic study was conducted in 2015 without considering buses. As Schedler is immediately adjacent to an exit from Route 17N, new studies must be conducted taking into consideration the safety of park visitors and residents with the change in traffic patterns and the introduction of buses.
- Wildlife and environmental preservation. Schedler (unlike many current fields) is the foraging grounds for NJ endangered species (Bald Eagles) and threatened species (Black-Crowned Night-Herons) and houses protected vegetation. A full assessment of the environmental impact is imperative.
- Accurate Assessment of Flooding Impact. A change in the approved plan expanding the field size should only be made as a result of new, public, flood studies and an assessment of an effective strategy (based on a full Village property assessment, taking into consideration County and State remediation discussions) to address flooding concerns.
- Preservation of Historic District. A 2019 independent archeological assessment commissioned by the Village found that the Historic Schedler property likely houses Revolutionary War artifacts and recommended that an archaeological survey of the property be completed if significant ground disturbance is planned.
- Accurate Assessment of Field Demand. A detailed explanation of the need for a full-size field (outlining numbers of teams/players, by age and current field use) versus the previously agreed 75 x 50 yard field is required before any changes should be considered.
- Clear and transparent budget for new plans. Before changes to the plan can be approved, the Council must present an itemized budget including design and maintenance fees. Private funding should never override public input and public safety.


These issues and others must be reviewed, and a detailed, fact-based plan should be presented to the residents of Ridgewood (in a public forum for discussion and debate) for the general welfare of the Village.

Name

Address

Signature

Kyoung A Park 480 Grove St.



**PETITION TO THE COUNCIL FOR THE VILLAGE OF RIDGEWOOD
REGARDING SCHEDLER PARK PLAN**

We, the undersigned residents of Ridgewood, petition the Village Council not to reopen the Schedler Park plan (approved by Resolution 18-236) without:

- (i) a full assessment of the impact that would result from any changes to the plan; and
- (ii) a fact-based analysis of the comprehensive impact on the Village and the State of New Jersey made by the development of the Schedler property.

Any changes without a full assessment will ignore the following concerns.

- Due Process to which Residents of Ridgewood are Entitled. Changes to the approved plan require a comprehensive review process, transparent to all Village residents and consistent with other Village decisions (like the current Gold Star Memorial project), utilizing applicable subject-matter experts and independent studies.
- Health Implications to Children and Residents. Changes to the plan (including the introduction of a turf field and changes to the existing natural and mature tree barrier) do not consider the known health impact on children. Toxic pollutants from traffic, as well as noise pollution, will further harm park visitors and residents.
- Traffic patterns that will impact safety. Expansion of the field size will introduce increased traffic and buses. The prior traffic study was conducted in 2015 without considering buses. As Schedler is immediately adjacent to an exit from Route 17N, new studies must be conducted taking into consideration the safety of park visitors and residents with the change in traffic patterns and the introduction of buses.
- Wildlife and environmental preservation. Schedler (unlike many current fields) is the foraging grounds for NJ endangered species (Bald Eagles) and threatened species (Black-Crowned Night-Herons) and houses protected vegetation. A full assessment of the environmental impact is imperative.
- Accurate Assessment of Flooding Impact. A change in the approved plan expanding the field size should only be made as a result of new, public, flood studies and an assessment of an effective strategy (based on a full Village property assessment, taking into consideration County and State remediation discussions) to address flooding concerns.
- Preservation of Historic District. A 2019 independent archeological assessment commissioned by the Village found that the Historic Schedler property likely houses Revolutionary War artifacts and recommended that an archaeological survey of the property be completed if significant ground disturbance is planned.
- Accurate Assessment of Field Demand. A detailed explanation of the need for a full-size field (outlining numbers of teams/players, by age and current field use) versus the previously agreed 75 x 50 yard field is required before any changes should be considered.
- Clear and transparent budget for new plans. Before changes to the plan can be approved, the Council must present an itemized budget including design and maintenance fees. Private funding should never override public input and public safety.

These issues and others must be reviewed, and a detailed, fact-based plan should be presented to the residents of Ridgewood (in a public forum for discussion and debate) for the general welfare of the Village.

Name

Address

Signature

Sooky Kwon

412 Hunter Rd



PETITION TO THE COUNCIL FOR THE VILLAGE OF RIDGEWOOD
REGARDING SCHEDLER PARK PLAN

We, the undersigned residents of Ridgewood, petition the Village Council not to reopen the Schedler Park plan (approved by Resolution 18-236) without:

- (i) a full assessment of the impact that would result from any changes to the plan; and
- (ii) a fact-based analysis of the comprehensive impact on the Village and the State of New Jersey made by the development of the Schedler property.

Any changes without a full assessment will ignore the following concerns.

- Due Process to which Residents of Ridgewood are Entitled. Changes to the approved plan require a comprehensive review process, transparent to all Village residents and consistent with other Village decisions (like the current Gold Star Memorial project), utilizing applicable subject-matter experts and independent studies.
- Health Implications to Children and Residents. Changes to the plan (including the introduction of a turf field and changes to the existing natural and mature tree barrier) do not consider the known health impact on children. Toxic pollutants from traffic, as well as noise pollution, will further harm park visitors and residents.
- Traffic patterns that will impact safety. Expansion of the field size will introduce increased traffic and buses. The prior traffic study was conducted in 2015 without considering buses. As Schedler is immediately adjacent to an exit from Route 17N, new studies must be conducted taking into consideration the safety of park visitors and residents with the change in traffic patterns and the introduction of buses.
- Wildlife and environmental preservation. Schedler (unlike many current fields) is the foraging grounds for NJ endangered species (Bald Eagles) and threatened species (Black-Crowned Night-Herons) and houses protected vegetation. A full assessment of the environmental impact is imperative.
- Accurate Assessment of Flooding Impact. A change in the approved plan expanding the field size should only be made as a result of new, public, flood studies and an assessment of an effective strategy (based on a full Village property assessment, taking into consideration County and State remediation discussions) to address flooding concerns.
- Preservation of Historic District. A 2019 independent archeological assessment commissioned by the Village found that the Historic Schedler property likely houses Revolutionary War artifacts and recommended that an archaeological survey of the property be completed if significant ground disturbance is planned.
- Accurate Assessment of Field Demand. A detailed explanation of the need for a full-size field (outlining numbers of teams/players, by age and current field use) versus the previously agreed 75 x 50 yard field is required before any changes should be considered.
- Clear and transparent budget for new plans. Before changes to the plan can be approved, the Council must present an itemized budget including design and maintenance fees. Private funding should never override public input and public safety.

These issues and others must be reviewed, and a detailed, fact-based plan should be presented to the residents of Ridgewood (in a public forum for discussion and debate) for the general welfare of the Village.

Name

Address

Signature

Jayson Kim

495 Dorchester Rd



**PETITION TO THE COUNCIL FOR THE VILLAGE OF RIDGEWOOD
REGARDING SCHEDLER PARK PLAN**

We, the undersigned residents of Ridgewood, petition the Village Council not to reopen the Schedler Park plan (approved by Resolution 18-236) without:

- (i) a full assessment of the impact that would result from any changes to the plan; and
- (ii) a fact-based analysis of the comprehensive impact on the Village and the State of New Jersey made by the development of the Schedler property.

Any changes without a full assessment will ignore the following concerns.

- Due Process to which Residents of Ridgewood are Entitled. Changes to the approved plan require a comprehensive review process, transparent to all Village residents and consistent with other Village decisions (like the current Gold Star Memorial project), utilizing applicable subject-matter experts and independent studies.
- Health Implications to Children and Residents. Changes to the plan (including the introduction of a turf field and changes to the existing natural and mature tree barrier) do not consider the known health impact on children. Toxic pollutants from traffic, as well as noise pollution, will further harm park visitors and residents.
- Traffic patterns that will impact safety. Expansion of the field size will introduce increased traffic and buses. The prior traffic study was conducted in 2015 without considering buses. As Schedler is immediately adjacent to an exit from Route 17N, new studies must be conducted taking into consideration the safety of park visitors and residents with the change in traffic patterns and the introduction of buses.
- Wildlife and environmental preservation. Schedler (unlike many current fields) is the foraging grounds for NJ endangered species (Bald Eagles) and threatened species (Black-Crowned Night-Herons) and houses protected vegetation. A full assessment of the environmental impact is imperative.
- Accurate Assessment of Flooding Impact. A change in the approved plan expanding the field size should only be made as a result of new, public, flood studies and an assessment of an effective strategy (based on a full Village property assessment, taking into consideration County and State remediation discussions) to address flooding concerns.
- Preservation of Historic District. A 2019 independent archeological assessment commissioned by the Village found that the Historic Schedler property likely houses Revolutionary War artifacts and recommended that an archaeological survey of the property be completed if significant ground disturbance is planned.
- Accurate Assessment of Field Demand. A detailed explanation of the need for a full-size field (outlining numbers of teams/players, by age and current field use) versus the previously agreed 75 x 50 yard field is required before any changes should be considered.
- Clear and transparent budget for new plans. Before changes to the plan can be approved, the Council must present an itemized budget including design and maintenance fees. Private funding should never override public input and public safety.

These issues and others must be reviewed, and a detailed, fact-based plan should be presented to the residents of Ridgewood (in a public forum for discussion and debate) for the general welfare of the Village.


Name

Address

Signature

Chaeyoung Kim

635 Bartell Pl. Ridgewood



PETITION TO THE COUNCIL FOR THE VILLAGE OF RIDGEWOOD
REGARDING SCHEDLER PARK PLAN

We, the undersigned residents of Ridgewood, petition the Village Council not to reopen the Schedler Park plan (approved by Resolution 18-236) without:

- (i) a full assessment of the impact that would result from any changes to the plan; and
- (ii) a fact-based analysis of the comprehensive impact on the Village and the State of New Jersey made by the development of the Schedler property.

Any changes without a full assessment will ignore the following concerns.

- Due Process to which Residents of Ridgewood are Entitled. Changes to the approved plan require a comprehensive review process, transparent to all Village residents and consistent with other Village decisions (like the current Gold Star Memorial project), utilizing applicable subject-matter experts and independent studies.
- Health Implications to Children and Residents. Changes to the plan (including the introduction of a turf field and changes to the existing natural and mature tree barrier) do not consider the known health impact on children. Toxic pollutants from traffic, as well as noise pollution, will further harm park visitors and residents.
- Traffic patterns that will impact safety. Expansion of the field size will introduce increased traffic and buses. The prior traffic study was conducted in 2015 without considering buses. As Schedler is immediately adjacent to an exit from Route 17N, new studies must be conducted taking into consideration the safety of park visitors and residents with the change in traffic patterns and the introduction of buses.
- Wildlife and environmental preservation. Schedler (unlike many current fields) is the foraging grounds for NJ endangered species (Bald Eagles) and threatened species (Black-Crowned Night-Herons) and houses protected vegetation. A full assessment of the environmental impact is imperative.
- Accurate Assessment of Flooding Impact. A change in the approved plan expanding the field size should only be made as a result of new, public, flood studies and an assessment of an effective strategy (based on a full Village property assessment, taking into consideration County and State remediation discussions) to address flooding concerns.
- Preservation of Historic District. A 2019 independent archeological assessment commissioned by the Village found that the Historic Schedler property likely houses Revolutionary War artifacts and recommended that an archaeological survey of the property be completed if significant ground disturbance is planned.
- Accurate Assessment of Field Demand. A detailed explanation of the need for a full-size field (outlining numbers of teams/players, by age and current field use) versus the previously agreed 75 x 50 yard field is required before any changes should be considered.
- Clear and transparent budget for new plans. Before changes to the plan can be approved, the Council must present an itemized budget including design and maintenance fees. Private funding should never override public input and public safety.

These issues and others must be reviewed, and a detailed, fact-based plan should be presented to the residents of Ridgewood (in a public forum for discussion and debate) for the general welfare of the Village.

Name

Address

Signature

Bohyeon Yun 612 Eastbrook 

PETITION TO THE COUNCIL FOR THE VILLAGE OF RIDGEWOOD
REGARDING SCHEDLER PARK PLAN

We, the undersigned residents of Ridgewood, petition the Village Council not to reopen the Schedler Park plan (approved by Resolution 18-236) without:

- (i) a full assessment of the impact that would result from any changes to the plan; and
- (ii) a fact-based analysis of the comprehensive impact on the Village and the State of New Jersey made by the development of the Schedler property.

Any changes without a full assessment will ignore the following concerns.

- Due Process to which Residents of Ridgewood are Entitled. Changes to the approved plan require a comprehensive review process, transparent to all Village residents and consistent with other Village decisions (like the current Gold Star Memorial project), utilizing applicable subject-matter experts and independent studies.
- Health Implications to Children and Residents. Changes to the plan (including the introduction of a turf field and changes to the existing natural and mature tree barrier) do not consider the known health impact on children. Toxic pollutants from traffic, as well as noise pollution, will further harm park visitors and residents.
- Traffic patterns that will impact safety. Expansion of the field size will introduce increased traffic and buses. The prior traffic study was conducted in 2015 without considering buses. As Schedler is immediately adjacent to an exit from Route 17N, new studies must be conducted taking into consideration the safety of park visitors and residents with the change in traffic patterns and the introduction of buses.
- Wildlife and environmental preservation. Schedler (unlike many current fields) is the foraging grounds for NJ endangered species (Bald Eagles) and threatened species (Black-Crowned Night-Herons) and houses protected vegetation. A full assessment of the environmental impact is imperative.
- Accurate Assessment of Flooding Impact. A change in the approved plan expanding the field size should only be made as a result of new, public, flood studies and an assessment of an effective strategy (based on a full Village property assessment, taking into consideration County and State remediation discussions) to address flooding concerns.
- Preservation of Historic District. A 2019 independent archeological assessment commissioned by the Village found that the Historic Schedler property likely houses Revolutionary War artifacts and recommended that an archaeological survey of the property be completed if significant ground disturbance is planned.
- Accurate Assessment of Field Demand. A detailed explanation of the need for a full-size field (outlining numbers of teams/players, by age and current field use) versus the previously agreed 75 x 50 yard field is required before any changes should be considered.
- Clear and transparent budget for new plans. Before changes to the plan can be approved, the Council must present an itemized budget including design and maintenance fees. Private funding should never override public input and public safety.

These issues and others must be reviewed, and a detailed, fact-based plan should be presented to the residents of Ridgewood (in a public forum for discussion and debate) for the general welfare of the Village.

Name

Address

Signature

Hoonil Shin

378 Stevens Ave



PETITION TO THE COUNCIL FOR THE VILLAGE OF RIDGEWOOD
REGARDING SCHEDLER PARK PLAN

We, the undersigned residents of Ridgewood, petition the Village Council not to reopen the Schedler Park plan (approved by Resolution 18-236) without:

- (i) a full assessment of the impact that would result from any changes to the plan; and
- (ii) a fact-based analysis of the comprehensive impact on the Village and the State of New Jersey made by the development of the Schedler property.

Any changes without a full assessment will ignore the following concerns.


- Due Process to which Residents of Ridgewood are Entitled. Changes to the approved plan require a comprehensive review process, transparent to all Village residents and consistent with other Village decisions (like the current Gold Star Memorial project), utilizing applicable subject-matter experts and independent studies.
- Health Implications to Children and Residents. Changes to the plan (including the introduction of a turf field and changes to the existing natural and mature tree barrier) do not consider the known health impact on children. Toxic pollutants from traffic, as well as noise pollution, will further harm park visitors and residents.
- Traffic patterns that will impact safety. Expansion of the field size will introduce increased traffic and buses. The prior traffic study was conducted in 2015 without considering buses. As Schedler is immediately adjacent to an exit from Route 17N, new studies must be conducted taking into consideration the safety of park visitors and residents with the change in traffic patterns and the introduction of buses.
- Wildlife and environmental preservation. Schedler (unlike many current fields) is the foraging grounds for NJ endangered species (Bald Eagles) and threatened species (Black-Crowned Night-Herons) and houses protected vegetation. A full assessment of the environmental impact is imperative.
- Accurate Assessment of Flooding Impact. A change in the approved plan expanding the field size should only be made as a result of new, public, flood studies and an assessment of an effective strategy (based on a full Village property assessment, taking into consideration County and State remediation discussions) to address flooding concerns.
- Preservation of Historic District. A 2019 independent archeological assessment commissioned by the Village found that the Historic Schedler property likely houses Revolutionary War artifacts and recommended that an archaeological survey of the property be completed if significant ground disturbance is planned.
- Accurate Assessment of Field Demand. A detailed explanation of the need for a full-size field (outlining numbers of teams/players, by age and current field use) versus the previously agreed 75 x 50 yard field is required before any changes should be considered.
- Clear and transparent budget for new plans. Before changes to the plan can be approved, the Council must present an itemized budget including design and maintenance fees. Private funding should never override public input and public safety.

These issues and others must be reviewed, and a detailed, fact-based plan should be presented to the residents of Ridgewood (in a public forum for discussion and debate) for the general welfare of the Village.

Name

Address

Signature

Tae Kim 427 Dorchester Rd 

PETITION TO THE COUNCIL FOR THE VILLAGE OF RIDGEWOOD
REGARDING SCHEDLER PARK PLAN

We, the undersigned residents of Ridgewood, petition the Village Council not to reopen the Schedler Park plan (approved by Resolution 18-236) without:

- (i) a full assessment of the impact that would result from any changes to the plan; and
- (ii) a fact-based analysis of the comprehensive impact on the Village and the State of New Jersey made by the development of the Schedler property.

Any changes without a full assessment will ignore the following concerns.

- Due Process to which Residents of Ridgewood are Entitled. Changes to the approved plan require a comprehensive review process, transparent to all Village residents and consistent with other Village decisions (like the current Gold Star Memorial project), utilizing applicable subject-matter experts and independent studies.
- Health Implications to Children and Residents. Changes to the plan (including the introduction of a turf field and changes to the existing natural and mature tree barrier) do not consider the known health impact on children. Toxic pollutants from traffic, as well as noise pollution, will further harm park visitors and residents.
- Traffic patterns that will impact safety. Expansion of the field size will introduce increased traffic and buses. The prior traffic study was conducted in 2015 without considering buses. As Schedler is immediately adjacent to an exit from Route 17N, new studies must be conducted taking into consideration the safety of park visitors and residents with the change in traffic patterns and the introduction of buses.
- Wildlife and environmental preservation. Schedler (unlike many current fields) is the foraging grounds for NJ endangered species (Bald Eagles) and threatened species (Black-Crowned Night-Herons) and houses protected vegetation. A full assessment of the environmental impact is imperative.
- Accurate Assessment of Flooding Impact. A change in the approved plan expanding the field size should only be made as a result of new, public, flood studies and an assessment of an effective strategy (based on a full Village property assessment, taking into consideration County and State remediation discussions) to address flooding concerns.
- Preservation of Historic District. A 2019 independent archeological assessment commissioned by the Village found that the Historic Schedler property likely houses Revolutionary War artifacts and recommended that an archaeological survey of the property be completed if significant ground disturbance is planned.
- Accurate Assessment of Field Demand. A detailed explanation of the need for a full-size field (outlining numbers of teams/players, by age and current field use) versus the previously agreed 75 x 50 yard field is required before any changes should be considered.
- Clear and transparent budget for new plans. Before changes to the plan can be approved, the Council must present an itemized budget including design and maintenance fees. Private funding should never override public input and public safety.

These issues and others must be reviewed, and a detailed, fact-based plan should be presented to the residents of Ridgewood (in a public forum for discussion and debate) for the general welfare of the Village.

Name

Address

Signature

Haekeyoung

125 S. Maple Ave



PETITION TO THE COUNCIL FOR THE VILLAGE OF RIDGEWOOD
REGARDING SCHEDLER PARK PLAN

We, the undersigned residents of Ridgewood, petition the Village Council not to reopen the Schedler Park plan (approved by Resolution 18-236) without:

- (i) a full assessment of the impact that would result from any changes to the plan; and
- (ii) a fact-based analysis of the comprehensive impact on the Village and the State of New Jersey made by the development of the Schedler property.

Any changes without a full assessment will ignore the following concerns.

- Due Process to which Residents of Ridgewood are Entitled. Changes to the approved plan require a comprehensive review process, transparent to all Village residents and consistent with other Village decisions (like the current Gold Star Memorial project), utilizing applicable subject-matter experts and independent studies.
- Health Implications to Children and Residents. Changes to the plan (including the introduction of a turf field and changes to the existing natural and mature tree barrier) do not consider the known health impact on children. Toxic pollutants from traffic, as well as noise pollution, will further harm park visitors and residents.
- Traffic patterns that will impact safety. Expansion of the field size will introduce increased traffic and buses. The prior traffic study was conducted in 2015 without considering buses. As Schedler is immediately adjacent to an exit from Route 17N, new studies must be conducted taking into consideration the safety of park visitors and residents with the change in traffic patterns and the introduction of buses.
- Wildlife and environmental preservation. Schedler (unlike many current fields) is the foraging grounds for NJ endangered species (Bald Eagles) and threatened species (Black-Crowned Night-Herons) and houses protected vegetation. A full assessment of the environmental impact is imperative.
- Accurate Assessment of Flooding Impact. A change in the approved plan expanding the field size should only be made as a result of new, public, flood studies and an assessment of an effective strategy (based on a full Village property assessment, taking into consideration County and State remediation discussions) to address flooding concerns.
- Preservation of Historic District. A 2019 independent archeological assessment commissioned by the Village found that the Historic Schedler property likely houses Revolutionary War artifacts and recommended that an archaeological survey of the property be completed if significant ground disturbance is planned.
- Accurate Assessment of Field Demand. A detailed explanation of the need for a full-size field (outlining numbers of teams/players, by age and current field use) versus the previously agreed 75 x 50 yard field is required before any changes should be considered.
- Clear and transparent budget for new plans. Before changes to the plan can be approved, the Council must present an itemized budget including design and maintenance fees. Private funding should never override public input and public safety.

These issues and others must be reviewed, and a detailed, fact-based plan should be presented to the residents of Ridgewood (in a public forum for discussion and debate) for the general welfare of the Village.

Name

Address

Signature

MARY LOU HANDY 695 Kingsbridge



PETITION TO THE COUNCIL FOR THE VILLAGE OF RIDGEWOOD
REGARDING SCHEDLER PARK PLAN

We, the undersigned residents of Ridgewood, petition the Village Council not to reopen the Schedler Park plan (approved by Resolution 18-236) without:

- (i) a full assessment of the impact that would result from any changes to the plan; and
- (ii) a fact-based analysis of the comprehensive impact on the Village and the State of New Jersey made by the development of the Schedler property.

Any changes without a full assessment will ignore the following concerns.

- Due Process to which Residents of Ridgewood are Entitled. Changes to the approved plan require a comprehensive review process, transparent to all Village residents and consistent with other Village decisions (like the current Gold Star Memorial project), utilizing applicable subject-matter experts and independent studies.
- Health Implications to Children and Residents. Changes to the plan (including the introduction of a turf field and changes to the existing natural and mature tree barrier) do not consider the known health impact on children. Toxic pollutants from traffic, as well as noise pollution, will further harm park visitors and residents.
- Traffic patterns that will impact safety. Expansion of the field size will introduce increased traffic and buses. The prior traffic study was conducted in 2015 without considering buses. As Schedler is immediately adjacent to an exit from Route 17N, new studies must be conducted taking into consideration the safety of park visitors and residents with the change in traffic patterns and the introduction of buses.
- Wildlife and environmental preservation. Schedler (unlike many current fields) is the foraging grounds for NJ endangered species (Bald Eagles) and threatened species (Black-Crowned Night-Herons) and houses protected vegetation. A full assessment of the environmental impact is imperative.
- Accurate Assessment of Flooding Impact. A change in the approved plan expanding the field size should only be made as a result of new, public, flood studies and an assessment of an effective strategy (based on a full Village property assessment, taking into consideration County and State remediation discussions) to address flooding concerns.
- Preservation of Historic District. A 2019 independent archeological assessment commissioned by the Village found that the Historic Schedler property likely houses Revolutionary War artifacts and recommended that an archaeological survey of the property be completed if significant ground disturbance is planned.
- Accurate Assessment of Field Demand. A detailed explanation of the need for a full-size field (outlining numbers of teams/players, by age and current field use) versus the previously agreed 75 x 50 yard field is required before any changes should be considered.
- Clear and transparent budget for new plans. Before changes to the plan can be approved, the Council must present an itemized budget including design and maintenance fees. Private funding should never override public input and public safety.

These issues and others must be reviewed, and a detailed, fact-based plan should be presented to the residents of Ridgewood (in a public forum for discussion and debate) for the general welfare of the Village.

Name

Address

Signature

BRENDRA KUMAR

655 Kenwood Blvd, Ridgewood

B. Kumar
10/18/23

PETITION TO THE COUNCIL FOR THE VILLAGE OF RIDGEWOOD
REGARDING SCHEDLER PARK PLAN

We, the undersigned residents of Ridgewood, petition the Village Council not to reopen the Schedler Park plan (approved by Resolution 18-236) without:

- (i) a full assessment of the impact that would result from any changes to the plan; and
- (ii) a fact-based analysis of the comprehensive impact on the Village and the State of New Jersey made by the development of the Schedler property.

Any changes without a full assessment will ignore the following concerns.

- Due Process to which Residents of Ridgewood are Entitled. Changes to the approved plan require a comprehensive review process, transparent to all Village residents and consistent with other Village decisions (like the current Gold Star Memorial project), utilizing applicable subject-matter experts and independent studies.
- Health Implications to Children and Residents. Changes to the plan (including the introduction of a turf field and changes to the existing natural and mature tree barrier) do not consider the known health impact on children. Toxic pollutants from traffic, as well as noise pollution, will further harm park visitors and residents.
- Traffic patterns that will impact safety. Expansion of the field size will introduce increased traffic and buses. The prior traffic study was conducted in 2015 without considering buses. As Schedler is immediately adjacent to an exit from Route 17N, new studies must be conducted taking into consideration the safety of park visitors and residents with the change in traffic patterns and the introduction of buses.
- Wildlife and environmental preservation. Schedler (unlike many current fields) is the foraging grounds for NJ endangered species (Bald Eagles) and threatened species (Black-Crowned Night-Herons) and houses protected vegetation. A full assessment of the environmental impact is imperative.
- Accurate Assessment of Flooding Impact. A change in the approved plan expanding the field size should only be made as a result of new, public, flood studies and an assessment of an effective strategy (based on a full Village property assessment, taking into consideration County and State remediation discussions) to address flooding concerns.
- Preservation of Historic District. A 2019 independent archeological assessment commissioned by the Village found that the Historic Schedler property likely houses Revolutionary War artifacts and recommended that an archaeological survey of the property be completed if significant ground disturbance is planned.
- Accurate Assessment of Field Demand. A detailed explanation of the need for a full-size field (outlining numbers of teams/players, by age and current field use) versus the previously agreed 75 x 50 yard field is required before any changes should be considered.
- Clear and transparent budget for new plans. Before changes to the plan can be approved, the Council must present an itemized budget including design and maintenance fees. Private funding should never override public input and public safety.

These issues and others must be reviewed, and a detailed, fact-based plan should be presented to the residents of Ridgewood (in a public forum for discussion and debate) for the general welfare of the Village.

Name

Address

Signature

Maya Kumar 656 Kenwood Rd Maya Kumar
MAYNA KUMAR (201) 447-5264

PETITION TO THE COUNCIL FOR THE VILLAGE OF RIDGEWOOD
REGARDING SCHEDLER PARK PLAN

We, the undersigned, petition the Village Council not to reopen the Schedler Park plan (approved by Resolution 18-236) without:

- (i) a full assessment of the impact that would result from any changes to the plan; and
- (ii) a fact-based analysis of the comprehensive impact on the Village and the State of New Jersey made by the development of the Schedler property.

Any changes without a full assessment will ignore the following concerns.

- Due Process to which Residents of Ridgewood are Entitled. Changes to the approved plan require a comprehensive review process, transparent to all Village residents and consistent with other Village decisions (like the current Gold Star Memorial project), utilizing applicable subject-matter experts and independent studies.
- Health Implications to Children and Residents. Changes to the plan (including the introduction of a turf field and changes to the existing natural and mature tree barrier) do not consider the known health impact on children. Toxic pollutants from traffic, as well as noise pollution, will further harm park visitors and residents.
- Traffic patterns that will impact safety. Expansion of the field size will introduce increased traffic and buses. The prior traffic study was conducted in 2015 without considering buses. As Schedler is immediately adjacent to an exit from Route 17N, new studies must be conducted taking into consideration the safety of park visitors and residents with the change in traffic patterns and the introduction of buses.
- Wildlife and environmental preservation. Schedler (unlike many current fields) is the foraging grounds for NJ endangered species (Bald Eagles) and threatened species (Black-Crowned Night Herons) and houses protected vegetation. A full assessment of the environmental impact is imperative.
- Accurate Assessment of Flooding Impact. A change in the approved plan expanding the field size should only be made as a result of new, public, flood studies and an assessment of an effective strategy (based on a full Village property assessment, taking into consideration County and State remediation discussions) to address flooding concerns.
- Preservation of Historic District. A 2019 independent archeological assessment commissioned by the Village found that the Historic Schedler property likely houses Revolutionary War artifacts and recommended that an archaeological survey of the property be completed if significant ground disturbance is planned.
- Accurate Assessment of Field Demand. A detailed explanation of the need for a full-size field (outlining numbers of teams/players, by age and current field use) versus the previously agreed 75 x 50 yard field is required before any changes should be considered.
- Clear and transparent budget for new plans. Before changes to the plan can be approved, the Council must present an itemized budget including design and maintenance fees. Private funding should never override public input and public safety.

These issues and others must be reviewed, and a detailed, fact-based plan should be presented to the residents of Ridgewood (in a public forum for discussion and debate) for the general welfare of the Village.

Name Address Signature

Joe Luddy 527 West Saddle River Rd

Joe Luddy

PETITION TO THE COUNCIL FOR THE VILLAGE OF RIDGEWOOD
REGARDING SCHEDLER PARK PLAN

We, the undersigned, petition the Village Council not to reopen the Schedler Park plan (approved by Resolution 18-236) without:

- (i) a full assessment of the impact that would result from any changes to the plan; and
- (ii) a fact-based analysis of the comprehensive impact on the Village and the State of New Jersey made by the development of the Schedler property.

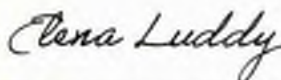
Any changes without a full assessment will ignore the following concerns.

- Due Process to which Residents of Ridgewood are Entitled. Changes to the approved plan require a comprehensive review process, transparent to all Village residents and consistent with other Village decisions (like the current Gold Star Memorial project), utilizing applicable subject-matter experts and independent studies.
- Health Implications to Children and Residents. Changes to the plan (including the introduction of a turf field and changes to the existing natural and mature tree barrier) do not consider the known health impact on children. Toxic pollutants from traffic, as well as noise pollution, will further harm park visitors and residents.
- Traffic patterns that will impact safety. Expansion of the field size will introduce increased traffic and buses. The prior traffic study was conducted in 2015 without considering buses. As Schedler is immediately adjacent to an exit from Route 17N, new studies must be conducted taking into consideration the safety of park visitors and residents with the change in traffic patterns and the introduction of buses.
- Wildlife and environmental preservation. Schedler (unlike many current fields) is the foraging grounds for NJ endangered species (Bald Eagles) and threatened species (Black-Crowned Night Herons) and houses protected vegetation. A full assessment of the environmental impact is imperative.
- Accurate Assessment of Flooding Impact. A change in the approved plan expanding the field size should only be made as a result of new, public, flood studies and an assessment of an effective strategy (based on a full Village property assessment, taking into consideration County and State remediation discussions) to address flooding concerns.
- Preservation of Historic District. A 2019 independent archeological assessment commissioned by the Village found that the Historic Schedler property likely houses Revolutionary War artifacts and recommended that an archaeological survey of the property be completed if significant ground disturbance is planned.
- Accurate Assessment of Field Demand. A detailed explanation of the need for a full-size field (outlining numbers of teams/players, by age and current field use) versus the previously agreed 75 x 50 yard field is required before any changes should be considered.
- Clear and transparent budget for new plans. Before changes to the plan can be approved, the Council must present an itemized budget including design and maintenance fees. Private funding should never override public input and public safety.

These issues and others must be reviewed, and a detailed, fact-based plan should be presented to the residents of Ridgewood (in a public forum for discussion and debate) for the general welfare of the Village.

Name Address Signature

Elena Luddy 527 West Saddle River Rd



PETITION TO THE COUNCIL FOR THE VILLAGE OF RIDGEWOOD
REGARDING SCHEDLER PARK PLAN

We, the undersigned, petition the Village Council not to reopen the Schedler Park plan (approved by Resolution 18-236) without:

- (i) a full assessment of the impact that would result from any changes to the plan; and
- (ii) a fact-based analysis of the comprehensive impact on the Village and the State of New Jersey made by the development of the Schedler property.

Any changes without a full assessment will ignore the following concerns.

- Due Process to which Residents of Ridgewood are Entitled. Changes to the approved plan require a comprehensive review process, transparent to all Village residents and consistent with other Village decisions (like the current Gold Star Memorial project), utilizing applicable subject-matter experts and independent studies.
- Health Implications to Children and Residents. Changes to the plan (including the introduction of a turf field and changes to the existing natural and mature tree barrier) do not consider the known health impact on children. Toxic pollutants from traffic, as well as noise pollution, will further harm park visitors and residents.
- Traffic patterns that will impact safety. Expansion of the field size will introduce increased traffic and buses. The prior traffic study was conducted in 2015 without considering buses. As Schedler is immediately adjacent to an exit from Route 17N, new studies must be conducted taking into consideration the safety of park visitors and residents with the change in traffic patterns and the introduction of buses.
- Wildlife and environmental preservation. Schedler (unlike many current fields) is the foraging grounds for NJ endangered species (Bald Eagles) and threatened species (Black-Crowned Night Herons) and houses protected vegetation. A full assessment of the environmental impact is imperative.
- Accurate Assessment of Flooding Impact. A change in the approved plan expanding the field size should only be made as a result of new, public, flood studies and an assessment of an effective strategy (based on a full Village property assessment, taking into consideration County and State remediation discussions) to address flooding concerns.
- Preservation of Historic District. A 2019 independent archeological assessment commissioned by the Village found that the Historic Schedler property likely houses Revolutionary War artifacts and recommended that an archaeological survey of the property be completed if significant ground disturbance is planned.
- Accurate Assessment of Field Demand. A detailed explanation of the need for a full-size field (outlining numbers of teams/players, by age and current field use) versus the previously agreed 75 x 50 yard field is required before any changes should be considered.
- Clear and transparent budget for new plans. Before changes to the plan can be approved, the Council must present an itemized budget including design and maintenance fees. Private funding should never override public input and public safety.

These issues and others must be reviewed, and a detailed, fact-based plan should be presented to the residents of Ridgewood (in a public forum for discussion and debate) for the general welfare of the Village.

Name Address Signature

Valentina Muzicico 527 West Saddle River Rd

Valentina Muzicico

PETITION TO THE COUNCIL FOR THE VILLAGE OF RIDGEWOOD
REGARDING SCHEDLER PARK PLAN

We, the undersigned, petition the Village Council not to reopen the Schedler Park plan (approved by Resolution 18-236) without:

- (i) a full assessment of the impact that would result from any changes to the plan; and
- (ii) a fact-based analysis of the comprehensive impact on the Village and the State of New Jersey made by the development of the Schedler property.

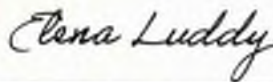
Any changes without a full assessment will ignore the following concerns.

- Due Process to which Residents of Ridgewood are Entitled. Changes to the approved plan require a comprehensive review process, transparent to all Village residents and consistent with other Village decisions (like the current Gold Star Memorial project), utilizing applicable subject-matter experts and independent studies.
- Health Implications to Children and Residents. Changes to the plan (including the introduction of a turf field and changes to the existing natural and mature tree barrier) do not consider the known health impact on children. Toxic pollutants from traffic, as well as noise pollution, will further harm park visitors and residents.
- Traffic patterns that will impact safety. Expansion of the field size will introduce increased traffic and buses. The prior traffic study was conducted in 2015 without considering buses. As Schedler is immediately adjacent to an exit from Route 17N, new studies must be conducted taking into consideration the safety of park visitors and residents with the change in traffic patterns and the introduction of buses.
- Wildlife and environmental preservation. Schedler (unlike many current fields) is the foraging grounds for NJ endangered species (Bald Eagles) and threatened species (Black-Crowned Night Herons) and houses protected vegetation. A full assessment of the environmental impact is imperative.
- Accurate Assessment of Flooding Impact. A change in the approved plan expanding the field size should only be made as a result of new, public, flood studies and an assessment of an effective strategy (based on a full Village property assessment, taking into consideration County and State remediation discussions) to address flooding concerns.
- Preservation of Historic District. A 2019 independent archeological assessment commissioned by the Village found that the Historic Schedler property likely houses Revolutionary War artifacts and recommended that an archaeological survey of the property be completed if significant ground disturbance is planned.
- Accurate Assessment of Field Demand. A detailed explanation of the need for a full-size field (outlining numbers of teams/players, by age and current field use) versus the previously agreed 75 x 50 yard field is required before any changes should be considered.
- Clear and transparent budget for new plans. Before changes to the plan can be approved, the Council must present an itemized budget including design and maintenance fees. Private funding should never override public input and public safety.

These issues and others must be reviewed, and a detailed, fact-based plan should be presented to the residents of Ridgewood (in a public forum for discussion and debate) for the general welfare of the Village.

Name Address Signature

Elena Luddy 527 West Saddle River Rd



PETITION TO THE COUNCIL FOR THE VILLAGE OF RIDGEWOOD
REGARDING SCHEDLER PARK PLAN

We, the undersigned residents of Ridgewood, petition the Village Council not to reopen the Schedler Park plan (approved by Resolution 18-236) without:

- (i) a full assessment of the impact that would result from any changes to the plan; and
- (ii) a fact-based analysis of the comprehensive impact on the Village and the State of New Jersey made by the development of the Schedler property.

Any changes without a full assessment will ignore the following concerns.

- Due Process to which Residents of Ridgewood are Entitled. Changes to the approved plan require a comprehensive review process, transparent to all Village residents and consistent with other Village decisions (like the current Gold Star Memorial project), utilizing applicable subject-matter experts and independent studies.
- Health Implications to Children and Residents. Changes to the plan (including the introduction of a turf field and changes to the existing natural and mature tree barrier) do not consider the known health impact on children. Toxic pollutants from traffic, as well as noise pollution, will further harm park visitors and residents.
- Traffic patterns that will impact safety. Expansion of the field size will introduce increased traffic and buses. The prior traffic study was conducted in 2015 without considering buses. As Schedler is immediately adjacent to an exit from Route 17N, new studies must be conducted taking into consideration the safety of park visitors and residents with the change in traffic patterns and the introduction of buses.
- Wildlife and environmental preservation. Schedler (unlike many current fields) is the foraging grounds for NJ endangered species (Bald Eagles) and threatened species (Black-Crowned Night-Herons) and houses protected vegetation. A full assessment of the environmental impact is imperative.
- Accurate Assessment of Flooding Impact. A change in the approved plan expanding the field size should only be made as a result of new, public, flood studies and an assessment of an effective strategy (based on a full Village property assessment, taking into consideration County and State remediation discussions) to address flooding concerns.
- Preservation of Historic District. A 2019 independent archeological assessment commissioned by the Village found that the Historic Schedler property likely houses Revolutionary War artifacts and recommended that an archaeological survey of the property be completed if significant ground disturbance is planned.
- Accurate Assessment of Field Demand. A detailed explanation of the need for a full-size field (outlining numbers of teams/players, by age and current field use) versus the previously agreed 75 x 50 yard field is required before any changes should be considered.
- Clear and transparent budget for new plans. Before changes to the plan can be approved, the Council must present an itemized budget including design and maintenance fees. Private funding should never override public input and public safety.

These issues and others must be reviewed, and a detailed, fact-based plan should be presented to the residents of Ridgewood (in a public forum for discussion and debate) for the general welfare of the Village.

Name

Address

Signature

Ruth W. Collier

947 E. Glen Avenue
Ridgewood, NJ 07450

Ruth W. Collier

PETITION TO THE COUNCIL FOR THE VILLAGE OF RIDGEWOOD
REGARDING SCHEDLER PARK PLAN

We, the undersigned residents of Ridgewood, petition the Village Council not to reopen the Schedler Park plan (approved by Resolution 18-236) without:

- (i) a full assessment of the impact that would result from any changes to the plan; and
- (ii) a fact-based analysis of the comprehensive impact on the Village and the State of New Jersey made by the development of the Schedler property.

Any changes without a full assessment will ignore the following concerns.

- Due Process to which Residents of Ridgewood are Entitled. Changes to the approved plan require a comprehensive review process, transparent to all Village residents and consistent with other Village decisions (like the current Gold Star Memorial project), utilizing applicable subject-matter experts and independent studies.
- Health Implications to Children and Residents. Changes to the plan (including the introduction of a turf field and changes to the existing natural and mature tree barrier) do not consider the known health impact on children. Toxic pollutants from traffic, as well as noise pollution, will further harm park visitors and residents.
- Traffic patterns that will impact safety. Expansion of the field size will introduce increased traffic and buses. The prior traffic study was conducted in 2015 without considering buses. As Schedler is immediately adjacent to an exit from Route 17N, new studies must be conducted taking into consideration the safety of park visitors and residents with the change in traffic patterns and the introduction of buses.
- Wildlife and environmental preservation. Schedler (unlike many current fields) is the foraging grounds for NJ endangered species (Bald Eagles) and threatened species (Black-Crowned Night-Herons) and houses protected vegetation. A full assessment of the environmental impact is imperative.
- Accurate Assessment of Flooding Impact. A change in the approved plan expanding the field size should only be made as a result of new, public, flood studies and an assessment of an effective strategy (based on a full Village property assessment, taking into consideration County and State remediation discussions) to address flooding concerns.
- Preservation of Historic District. A 2019 independent archeological assessment commissioned by the Village found that the Historic Schedler property likely houses Revolutionary War artifacts and recommended that an archaeological survey of the property be completed if significant ground disturbance is planned.
- Accurate Assessment of Field Demand. A detailed explanation of the need for a full-size field (outlining numbers of teams/players, by age and current field use) versus the previously agreed 75 x 50 yard field is required before any changes should be considered.
- Clear and transparent budget for new plans. Before changes to the plan can be approved, the Council must present an itemized budget including design and maintenance fees. Private funding should never override public input and public safety.

These issues and others must be reviewed, and a detailed, fact-based plan should be presented to the residents of Ridgewood (in a public forum for discussion and debate) for the general welfare of the Village.


Name

Address

Signature

Maria Wyman

589 W Saddle River Rd
Hoboken



PETITION TO THE COUNCIL FOR THE VILLAGE OF RIDGEWOOD
REGARDING SCHEDLER PARK PLAN

We, the undersigned residents of Ridgewood, petition the Village Council not to reopen the Schedler Park plan (approved by Resolution 18-236) without:

- (i) a full assessment of the impact that would result from any changes to the plan; and
- (ii) a fact-based analysis of the comprehensive impact on the Village and the State of New Jersey made by the development of the Schedler property.

Any changes without a full assessment will ignore the following concerns.

- Due Process to which Residents of Ridgewood are Entitled. Changes to the approved plan require a comprehensive review process, transparent to all Village residents and consistent with other Village decisions (like the current Gold Star Memorial project), utilizing applicable subject-matter experts and independent studies.
- Health Implications to Children and Residents. Changes to the plan (including the introduction of a turf field and changes to the existing natural and mature tree barrier) do not consider the known health impact on children. Toxic pollutants from traffic, as well as noise pollution, will further harm park visitors and residents.
- Traffic patterns that will impact safety. Expansion of the field size will introduce increased traffic and buses. The prior traffic study was conducted in 2015 without considering buses. As Schedler is immediately adjacent to an exit from Route 17N, new studies must be conducted taking into consideration the safety of park visitors and residents with the change in traffic patterns and the introduction of buses.
- Wildlife and environmental preservation. Schedler (unlike many current fields) is the foraging grounds for NJ endangered species (Bald Eagles) and threatened species (Black-Crowned Night-Herons) and houses protected vegetation. A full assessment of the environmental impact is imperative.
- Accurate Assessment of Flooding Impact. A change in the approved plan expanding the field size should only be made as a result of new, public, flood studies and an assessment of an effective strategy (based on a full Village property assessment, taking into consideration County and State remediation discussions) to address flooding concerns.
- Preservation of Historic District. A 2019 independent archeological assessment commissioned by the Village found that the Historic Schedler property likely houses Revolutionary War artifacts and recommended that an archaeological survey of the property be completed if significant ground disturbance is planned.
- Accurate Assessment of Field Demand. A detailed explanation of the need for a full-size field (outlining numbers of teams/players, by age and current field use) versus the previously agreed 75 x 50 yard field is required before any changes should be considered.
- Clear and transparent budget for new plans. Before changes to the plan can be approved, the Council must present an itemized budget including design and maintenance fees. Private funding should never override public input and public safety.

These issues and others must be reviewed, and a detailed, fact-based plan should be presented to the residents of Ridgewood (in a public forum for discussion and debate) for the general welfare of the Village.

Name

Address

Signature

Kathryn Kennedy

684 W. Saddle River Rd.

K. Kennedy

PETITION TO THE COUNCIL FOR THE VILLAGE OF RIDGEWOOD
REGARDING SCHEDLER PARK PLAN

We, the undersigned residents of Ridgewood, petition the Village Council not to reopen the Schedler Park plan (approved by Resolution 18-236) without:

- (i) a full assessment of the impact that would result from any changes to the plan; and
- (ii) a fact-based analysis of the comprehensive impact on the Village and the State of New Jersey made by the development of the Schedler property.

Any changes without a full assessment will ignore the following concerns.

- Due Process to which Residents of Ridgewood are Entitled. Changes to the approved plan require a comprehensive review process, transparent to all Village residents and consistent with other Village decisions (like the current Gold Star Memorial project), utilizing applicable subject-matter experts and independent studies.
- Health Implications to Children and Residents. Changes to the plan (including the introduction of a turf field and changes to the existing natural and mature tree barrier) do not consider the known health impact on children. Toxic pollutants from traffic, as well as noise pollution, will further harm park visitors and residents.
- Traffic patterns that will impact safety. Expansion of the field size will introduce increased traffic and buses. The prior traffic study was conducted in 2015 without considering buses. As Schedler is immediately adjacent to an exit from Route 17N, new studies must be conducted taking into consideration the safety of park visitors and residents with the change in traffic patterns and the introduction of buses.
- Wildlife and environmental preservation. Schedler (unlike many current fields) is the foraging grounds for NJ endangered species (Bald Eagles) and threatened species (Black-Crowned Night-Herons) and houses protected vegetation. A full assessment of the environmental impact is imperative.
- Accurate Assessment of Flooding Impact. A change in the approved plan expanding the field size should only be made as a result of new, public, flood studies and an assessment of an effective strategy (based on a full Village property assessment, taking into consideration County and State remediation discussions) to address flooding concerns.
- Preservation of Historic District. A 2019 independent archeological assessment commissioned by the Village found that the Historic Schedler property likely houses Revolutionary War artifacts and recommended that an archaeological survey of the property be completed if significant ground disturbance is planned.
- Accurate Assessment of Field Demand. A detailed explanation of the need for a full-size field (outlining numbers of teams/players, by age and current field use) versus the previously agreed 75 x 50 yard field is required before any changes should be considered.
- Clear and transparent budget for new plans. Before changes to the plan can be approved, the Council must present an itemized budget including design and maintenance fees. Private funding should never override public input and public safety.

These issues and others must be reviewed, and a detailed, fact-based plan should be presented to the residents of Ridgewood (in a public forum for discussion and debate) for the general welfare of the Village.

Name

Address

589 W Saddle River

Signature

Filippo Rossignolo

Hoboken NJ

[Signature]

PETITION TO THE COUNCIL FOR THE VILLAGE OF RIDGEWOOD
REGARDING SCHEDLER PARK PLAN

We, the undersigned residents of Ridgewood, petition the Village Council not to reopen the Schedler Park plan (approved by Resolution 18-236) without:

- (i) a full assessment of the impact that would result from any changes to the plan; and
- (ii) a fact-based analysis of the comprehensive impact on the Village and the State of New Jersey made by the development of the Schedler property.

Any changes without a full assessment will ignore the following concerns.

- Due Process to which Residents of Ridgewood are Entitled. Changes to the approved plan require a comprehensive review process, transparent to all Village residents and consistent with other Village decisions (like the current Gold Star Memorial project), utilizing applicable subject-matter experts and independent studies.
- Health Implications to Children and Residents. Changes to the plan (including the introduction of a turf field and changes to the existing natural and mature tree barrier) do not consider the known health impact on children. Toxic pollutants from traffic, as well as noise pollution, will further harm park visitors and residents.
- Traffic patterns that will impact safety. Expansion of the field size will introduce increased traffic and buses. The prior traffic study was conducted in 2015 without considering buses. As Schedler is immediately adjacent to an exit from Route 17N, new studies must be conducted taking into consideration the safety of park visitors and residents with the change in traffic patterns and the introduction of buses.
- Wildlife and environmental preservation. Schedler (unlike many current fields) is the foraging grounds for NJ endangered species (Bald Eagles) and threatened species (Black-Crowned Night-Herons) and houses protected vegetation. A full assessment of the environmental impact is imperative.
- Accurate Assessment of Flooding Impact. A change in the approved plan expanding the field size should only be made as a result of new, public, flood studies and an assessment of an effective strategy (based on a full Village property assessment, taking into consideration County and State remediation discussions) to address flooding concerns.
- Preservation of Historic District. A 2019 independent archeological assessment commissioned by the Village found that the Historic Schedler property likely houses Revolutionary War artifacts and recommended that an archaeological survey of the property be completed if significant ground disturbance is planned.
- Accurate Assessment of Field Demand. A detailed explanation of the need for a full-size field (outlining numbers of teams/players, by age and current field use) versus the previously agreed 75 x 50 yard field is required before any changes should be considered.
- Clear and transparent budget for new plans. Before changes to the plan can be approved, the Council must present an itemized budget including design and maintenance fees. Private funding should never override public input and public safety.

These issues and others must be reviewed, and a detailed, fact-based plan should be presented to the residents of Ridgewood (in a public forum for discussion and debate) for the general welfare of the Village.

Name

Address

Signature

Jessica Furnari 531 Racetrack Road
H04H0KUS, NJ
07423



PETITION TO THE COUNCIL FOR THE VILLAGE OF RIDGEWOOD
REGARDING SCHEDLER PARK PLAN

We, the undersigned residents of Ridgewood, petition the Village Council not to reopen the Schedler Park plan (approved by Resolution 18-236) without:

- (i) a full assessment of the impact that would result from any changes to the plan; and
- (ii) a fact-based analysis of the comprehensive impact on the Village and the State of New Jersey made by the development of the Schedler property.

Any changes without a full assessment will ignore the following concerns.

- Due Process to which Residents of Ridgewood are Entitled. Changes to the approved plan require a comprehensive review process, transparent to all Village residents and consistent with other Village decisions (like the current Gold Star Memorial project), utilizing applicable subject-matter experts and independent studies.
- Health Implications to Children and Residents. Changes to the plan (including the introduction of a turf field and changes to the existing natural and mature tree barrier) do not consider the known health impact on children. Toxic pollutants from traffic, as well as noise pollution, will further harm park visitors and residents.
- Traffic patterns that will impact safety. Expansion of the field size will introduce increased traffic and buses. The prior traffic study was conducted in 2015 without considering buses. As Schedler is immediately adjacent to an exit from Route 17N, new studies must be conducted taking into consideration the safety of park visitors and residents with the change in traffic patterns and the introduction of buses.
- Wildlife and environmental preservation. Schedler (unlike many current fields) is the foraging grounds for NJ endangered species (Bald Eagles) and threatened species (Black-Crowned Night-Herons) and houses protected vegetation. A full assessment of the environmental impact is imperative.
- Accurate Assessment of Flooding Impact. A change in the approved plan expanding the field size should only be made as a result of new, public, flood studies and an assessment of an effective strategy (based on a full Village property assessment, taking into consideration County and State remediation discussions) to address flooding concerns.
- Preservation of Historic District. A 2019 independent archeological assessment commissioned by the Village found that the Historic Schedler property likely houses Revolutionary War artifacts and recommended that an archaeological survey of the property be completed if significant ground disturbance is planned.
- Accurate Assessment of Field Demand. A detailed explanation of the need for a full-size field (outlining numbers of teams/players, by age and current field use) versus the previously agreed 75 x 50 yard field is required before any changes should be considered.
- Clear and transparent budget for new plans. Before changes to the plan can be approved, the Council must present an itemized budget including design and maintenance fees. Private funding should never override public input and public safety.

These issues and others must be reviewed, and a detailed, fact-based plan should be presented to the residents of Ridgewood (in a public forum for discussion and debate) for the general welfare of the Village.

Name

Address

Signature

Andrew Casparatos 568 Racetrack Rd. Ridgewood Andrew Casparatos

PETITION TO THE COUNCIL FOR THE VILLAGE OF RIDGEWOOD
REGARDING SCHEDLER PARK PLAN

We, the undersigned residents of Ridgewood, petition the Village Council not to reopen the Schedler Park plan (approved by Resolution 18-236) without:

- (i) a full assessment of the impact that would result from any changes to the plan; and
- (ii) a fact-based analysis of the comprehensive impact on the Village and the State of New Jersey made by the development of the Schedler property.

Any changes without a full assessment will ignore the following concerns.

- Due Process to which Residents of Ridgewood are Entitled. Changes to the approved plan require a comprehensive review process, transparent to all Village residents and consistent with other Village decisions (like the current Gold Star Memorial project), utilizing applicable subject-matter experts and independent studies.
- Health Implications to Children and Residents. Changes to the plan (including the introduction of a turf field and changes to the existing natural and mature tree barrier) do not consider the known health impact on children. Toxic pollutants from traffic, as well as noise pollution, will further harm park visitors and residents.
- Traffic patterns that will impact safety. Expansion of the field size will introduce increased traffic and buses. The prior traffic study was conducted in 2015 without considering buses. As Schedler is immediately adjacent to an exit from Route 17N, new studies must be conducted taking into consideration the safety of park visitors and residents with the change in traffic patterns and the introduction of buses.
- Wildlife and environmental preservation. Schedler (unlike many current fields) is the foraging grounds for NJ endangered species (Bald Eagles) and threatened species (Black-Crowned Night-Herons) and houses protected vegetation. A full assessment of the environmental impact is imperative.
- Accurate Assessment of Flooding Impact. A change in the approved plan expanding the field size should only be made as a result of new, public, flood studies and an assessment of an effective strategy (based on a full Village property assessment, taking into consideration County and State remediation discussions) to address flooding concerns.
- Preservation of Historic District. A 2019 independent archeological assessment commissioned by the Village found that the Historic Schedler property likely houses Revolutionary War artifacts and recommended that an archaeological survey of the property be completed if significant ground disturbance is planned.
- Accurate Assessment of Field Demand. A detailed explanation of the need for a full-size field (outlining numbers of teams/players, by age and current field use) versus the previously agreed 75 x 50 yard field is required before any changes should be considered.
- Clear and transparent budget for new plans. Before changes to the plan can be approved, the Council must present an itemized budget including design and maintenance fees. Private funding should never override public input and public safety.

These issues and others must be reviewed, and a detailed, fact-based plan should be presented to the residents of Ridgewood (in a public forum for discussion and debate) for the general welfare of the Village.

Name

Address

Signature

GASPARATO 568 RACETRACK RD.
RIDGEWOOD, NJ
07450

[Signature]

PETITION TO THE COUNCIL FOR THE VILLAGE OF RIDGEWOOD
REGARDING SCHEDLER PARK PLAN

We, the undersigned residents of Ridgewood, petition the Village Council not to reopen the Schedler Park plan (approved by Resolution 18-236) without:

- (i) a full assessment of the impact that would result from any changes to the plan; and
- (ii) a fact-based analysis of the comprehensive impact on the Village and the State of New Jersey made by the development of the Schedler property.

Any changes without a full assessment will ignore the following concerns.

- Due Process to which Residents of Ridgewood are Entitled. Changes to the approved plan require a comprehensive review process, transparent to all Village residents and consistent with other Village decisions (like the current Gold Star Memorial project), utilizing applicable subject-matter experts and independent studies.
- Health Implications to Children and Residents. Changes to the plan (including the introduction of a turf field and changes to the existing natural and mature tree barrier) do not consider the known health impact on children. Toxic pollutants from traffic, as well as noise pollution, will further harm park visitors and residents.
- Traffic patterns that will impact safety. Expansion of the field size will introduce increased traffic and buses. The prior traffic study was conducted in 2015 without considering buses. As Schedler is immediately adjacent to an exit from Route 17N, new studies must be conducted taking into consideration the safety of park visitors and residents with the change in traffic patterns and the introduction of buses.
- Wildlife and environmental preservation. Schedler (unlike many current fields) is the foraging grounds for NJ endangered species (Bald Eagles) and threatened species (Black-Crowned Night-Herons) and houses protected vegetation. A full assessment of the environmental impact is imperative.
- Accurate Assessment of Flooding Impact. A change in the approved plan expanding the field size should only be made as a result of new, public, flood studies and an assessment of an effective strategy (based on a full Village property assessment, taking into consideration County and State remediation discussions) to address flooding concerns.
- Preservation of Historic District. A 2019 independent archeological assessment commissioned by the Village found that the Historic Schedler property likely houses Revolutionary War artifacts and recommended that an archaeological survey of the property be completed if significant ground disturbance is planned.
- Accurate Assessment of Field Demand. A detailed explanation of the need for a full-size field (outlining numbers of teams/players, by age and current field use) versus the previously agreed 75 x 50 yard field is required before any changes should be considered.
- Clear and transparent budget for new plans. Before changes to the plan can be approved, the Council must present an itemized budget including design and maintenance fees. Private funding should never override public input and public safety.

These issues and others must be reviewed, and a detailed, fact-based plan should be presented to the residents of Ridgewood (in a public forum for discussion and debate) for the general welfare of the Village.

Name

Address

Signature

Gabrielle H Brieger

Gabrielle H Brieger 491 Racetrack Rd
Ho-Ho-Kus, NJ

07423

gabriellebrieger@gmail.com

PETITION TO THE COUNCIL FOR THE VILLAGE OF RIDGEWOOD
REGARDING SCHEDLER PARK PLAN

We, the undersigned residents of Ridgewood, petition the Village Council not to reopen the Schedler Park plan (approved by Resolution 18-236) without:

- (i) a full assessment of the impact that would result from any changes to the plan; and
- (ii) a fact-based analysis of the comprehensive impact on the Village and the State of New Jersey made by the development of the Schedler property.

Any changes without a full assessment will ignore the following concerns.

- Due Process to which Residents of Ridgewood are Entitled. Changes to the approved plan require a comprehensive review process, transparent to all Village residents and consistent with other Village decisions (like the current Gold Star Memorial project), utilizing applicable subject-matter experts and independent studies.
- Health Implications to Children and Residents. Changes to the plan (including the introduction of a turf field and changes to the existing natural and mature tree barrier) do not consider the known health impact on children. Toxic pollutants from traffic, as well as noise pollution, will further harm park visitors and residents.
- Traffic patterns that will impact safety. Expansion of the field size will introduce increased traffic and buses. The prior traffic study was conducted in 2015 without considering buses. As Schedler is immediately adjacent to an exit from Route 17N, new studies must be conducted taking into consideration the safety of park visitors and residents with the change in traffic patterns and the introduction of buses.
- Wildlife and environmental preservation. Schedler (unlike many current fields) is the foraging grounds for NJ endangered species (Bald Eagles) and threatened species (Black-Crowned Night-Herons) and houses protected vegetation. A full assessment of the environmental impact is imperative.
- Accurate Assessment of Flooding Impact. A change in the approved plan expanding the field size should only be made as a result of new, public, flood studies and an assessment of an effective strategy (based on a full Village property assessment, taking into consideration County and State remediation discussions) to address flooding concerns.
- Preservation of Historic District. A 2019 independent archeological assessment commissioned by the Village found that the Historic Schedler property likely houses Revolutionary War artifacts and recommended that an archaeological survey of the property be completed if significant ground disturbance is planned.
- Accurate Assessment of Field Demand. A detailed explanation of the need for a full-size field (outlining numbers of teams/players, by age and current field use) versus the previously agreed 75 x 50 yard field is required before any changes should be considered.
- Clear and transparent budget for new plans. Before changes to the plan can be approved, the Council must present an itemized budget including design and maintenance fees. Private funding should never override public input and public safety.

These issues and others must be reviewed, and a detailed, fact-based plan should be presented to the residents of Ridgewood (in a public forum for discussion and debate) for the general welfare of the Village.

Name

Address

Signature

SHARON MILIAN

33 VALLEY LANE

USF, NJ 07458



PETITION TO THE COUNCIL FOR THE VILLAGE OF RIDGEWOOD
REGARDING SCHEDLER PARK PLAN

We, the undersigned, petition the Village Council not to reopen the Schedler Park plan (approved by Resolution 18-236) without:

- (i) a full assessment of the impact that would result from any changes to the plan; and
- (ii) a fact-based analysis of the comprehensive impact on the Village and the State of New Jersey made by the development of the Schedler property.

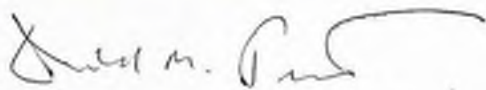
Any changes without a full assessment will ignore the following concerns.

- Due Process to which Residents of Ridgewood are Entitled. Changes to the approved plan require a comprehensive review process, transparent to all Village residents and consistent with other Village decisions (like the current Gold Star Memorial project), utilizing applicable subject-matter experts and independent studies.
- Health Implications to Children and Residents. Changes to the plan (including the introduction of a turf field and changes to the existing natural and mature tree barrier) do not consider the known health impact on children. Toxic pollutants from traffic, as well as noise pollution, will further harm park visitors and residents.
- Traffic patterns that will impact safety. Expansion of the field size will introduce increased traffic and buses. The prior traffic study was conducted in 2015 without considering buses. As Schedler is immediately adjacent to an exit from Route 17N, new studies must be conducted taking into consideration the safety of park visitors and residents with the change in traffic patterns and the introduction of buses.
- Wildlife and environmental preservation. Schedler (unlike many current fields) is the foraging grounds for NJ endangered species (Bald Eagles) and threatened species (Black-Crowned Night Herons) and houses protected vegetation. A full assessment of the environmental impact is imperative.
- Accurate Assessment of Flooding Impact. A change in the approved plan expanding the field size should only be made as a result of new, public, flood studies and an assessment of an effective strategy (based on a full Village property assessment, taking into consideration County and State remediation discussions) to address flooding concerns.
- Preservation of Historic District. A 2019 independent archeological assessment commissioned by the Village found that the Historic Schedler property likely houses Revolutionary War artifacts and recommended that an archaeological survey of the property be completed if significant ground disturbance is planned.
- Accurate Assessment of Field Demand. A detailed explanation of the need for a full-size field (outlining numbers of teams/players, by age and current field use) versus the previously agreed 75 x 50 yard field is required before any changes should be considered.
- Clear and transparent budget for new plans. Before changes to the plan can be approved, the Council must present an itemized budget including design and maintenance fees. Private funding should never override public input and public safety.

These issues and others must be reviewed, and a detailed, fact-based plan should be presented to the residents of Ridgewood (in a public forum for discussion and debate) for the general welfare of the Village.

Name Address Signature

JOANNE M. PROVOST



3/7/23

34 BROOKME ROAD
KINNELON NJ 07405

PETITION TO THE COUNCIL FOR THE VILLAGE OF RIDGEWOOD
REGARDING SCHEDLER PARK PLAN

We, the undersigned residents of Ridgewood, petition the Village Council not to reopen the Schedler Park plan (approved by Resolution 18-236) without:

- (i) a full assessment of the impact that would result from any changes to the plan; and
- (ii) a fact-based analysis of the comprehensive impact on the Village and the State of New Jersey made by the development of the Schedler property.

Any changes without a full assessment will ignore the following concerns.

- Due Process to which Residents of Ridgewood are Entitled. Changes to the approved plan require a comprehensive review process, transparent to all Village residents and consistent with other Village decisions (like the current Gold Star Memorial project), utilizing applicable subject-matter experts and independent studies.
- Health Implications to Children and Residents. Changes to the plan (including the introduction of a turf field and changes to the existing natural and mature tree barrier) do not consider the known health impact on children. Toxic pollutants from traffic, as well as noise pollution, will further harm park visitors and residents.
- Traffic patterns that will impact safety. Expansion of the field size will introduce increased traffic and buses. The prior traffic study was conducted in 2015 without considering buses. As Schedler is immediately adjacent to an exit from Route 17N, new studies must be conducted taking into consideration the safety of park visitors and residents with the change in traffic patterns and the introduction of buses.
- Wildlife and environmental preservation. Schedler (unlike many current fields) is the foraging grounds for NJ endangered species (Bald Eagles) and threatened species (Black-Crowned Night-Herons) and houses protected vegetation. A full assessment of the environmental impact is imperative.
- Accurate Assessment of Flooding Impact. A change in the approved plan expanding the field size should only be made as a result of new, public, flood studies and an assessment of an effective strategy (based on a full Village property assessment, taking into consideration County and State remediation discussions) to address flooding concerns.
- Preservation of Historic District. A 2019 independent archeological assessment commissioned by the Village found that the Historic Schedler property likely houses Revolutionary War artifacts and recommended that an archaeological survey of the property be completed if significant ground disturbance is planned.
- Accurate Assessment of Field Demand. A detailed explanation of the need for a full-size field (outlining numbers of teams/players, by age and current field use) versus the previously agreed 75 x 50 yard field is required before any changes should be considered.
- Clear and transparent budget for new plans. Before changes to the plan can be approved, the Council must present an itemized budget including design and maintenance fees. Private funding should never override public input and public safety.

These issues and others must be reviewed, and a detailed, fact-based plan should be presented to the residents of Ridgewood (in a public forum for discussion and debate) for the general welfare of the Village.

Name

Address

Signature

William S. Malley 1650 W. Sachile River Rd. W.S. Malley
HO HO KUS

**PETITION TO THE COUNCIL FOR THE VILLAGE OF RIDGEWOOD
REGARDING SCHEDLER PARK PLAN**

We, the undersigned, petition the Village Council not to reopen the Schedler Park plan (approved by Resolution 18-236) without:

- (i) a full assessment of the impact that would result from any changes to the plan; and
- (ii) a fact-based analysis of the comprehensive impact on the Village and the State of New Jersey made by the development of the Schedler property.

Any changes without a full assessment will ignore the following concerns.

- Due Process to which Residents of Ridgewood are Entitled. Changes to the approved plan require a comprehensive review process, transparent to all Village residents and consistent with other Village decisions (like the current Gold Star Memorial project), utilizing applicable subject-matter experts and independent studies.
- Health Implications to Children and Residents. Changes to the plan (including the introduction of a turf field and changes to the existing natural and mature tree barrier) do not consider the known health impact on children. Toxic pollutants from traffic, as well as noise pollution, will further harm park visitors and residents.
- Traffic patterns that will impact safety. Expansion of the field size will introduce increased traffic and buses. The prior traffic study was conducted in 2015 without considering buses. As Schedler is immediately adjacent to an exit from Route 17N, new studies must be conducted taking into consideration the safety of park visitors and residents with the change in traffic patterns and the introduction of buses.
- Wildlife and environmental preservation. Schedler (unlike many current fields) is the foraging grounds for NJ endangered species (Bald Eagles) and threatened species (Black-Crowned Night Herons) and houses protected vegetation. A full assessment of the environmental impact is imperative.
- Accurate Assessment of Flooding Impact. A change in the approved plan expanding the field size should only be made as a result of new, public, flood studies and an assessment of an effective strategy (based on a full Village property assessment, taking into consideration County and State remediation discussions) to address flooding concerns.
- Preservation of Historic District. A 2019 independent archeological assessment commissioned by the Village found that the Historic Schedler property likely houses Revolutionary War artifacts and recommended that an archaeological survey of the property be completed if significant ground disturbance is planned.
- Accurate Assessment of Field Demand. A detailed explanation of the need for a full-size field (outlining numbers of teams/players, by age and current field use) versus the previously agreed 75 x 50 yard field is required before any changes should be considered.
- Clear and transparent budget for new plans. Before changes to the plan can be approved, the Council must present an itemized budget including design and maintenance fees. Private funding should never override public input and public safety.

These issues and others must be reviewed, and a detailed, fact-based plan should be presented to the residents of Ridgewood (in a public forum for discussion and debate) for the general welfare of the Village.

Name Address Signature

William Chan WILLIAM CHAN 36 CHELSEA PLACE RIDGEWOOD NJ 07450

PETITION TO THE COUNCIL FOR THE VILLAGE OF RIDGEWOOD
REGARDING SCHEDLER PARK PLAN

We, the undersigned residents of Ridgewood, petition the Village Council not to reopen the Schedler Park plan (approved by Resolution 18-236) without:

- (i) a full assessment of the impact that would result from any changes to the plan; and
- (ii) a fact-based analysis of the comprehensive impact on the Village and the State of New Jersey made by the development of the Schedler property.

Any changes without a full assessment will ignore the following concerns.

- Due Process to which Residents of Ridgewood are Entitled. Changes to the approved plan require a comprehensive review process, transparent to all Village residents and consistent with other Village decisions (like the current Gold Star Memorial project), utilizing applicable subject-matter experts and independent studies.
- Health Implications to Children and Residents. Changes to the plan (including the introduction of a turf field and changes to the existing natural and mature tree barrier) do not consider the known health impact on children. Toxic pollutants from traffic, as well as noise pollution, will further harm park visitors and residents.
- Traffic patterns that will impact safety. Expansion of the field size will introduce increased traffic and buses. The prior traffic study was conducted in 2015 without considering buses. As Schedler is immediately adjacent to an exit from Route 17N, new studies must be conducted taking into consideration the safety of park visitors and residents with the change in traffic patterns and the introduction of buses.
- Wildlife and environmental preservation. Schedler (unlike many current fields) is the foraging grounds for NJ endangered species (Bald Eagles) and threatened species (Black-Crowned Night-Herons) and houses protected vegetation. A full assessment of the environmental impact is imperative.
- Accurate Assessment of Flooding Impact. A change in the approved plan expanding the field size should only be made as a result of new, public, flood studies and an assessment of an effective strategy (based on a full Village property assessment, taking into consideration County and State remediation discussions) to address flooding concerns.
- Preservation of Historic District. A 2019 independent archeological assessment commissioned by the Village found that the Historic Schedler property likely houses Revolutionary War artifacts and recommended that an archaeological survey of the property be completed if significant ground disturbance is planned.
- Accurate Assessment of Field Demand. A detailed explanation of the need for a full-size field (outlining numbers of teams/players, by age and current field use) versus the previously agreed 75 x 50 yard field is required before any changes should be considered.
- Clear and transparent budget for new plans. Before changes to the plan can be approved, the Council must present an itemized budget including design and maintenance fees. Private funding should never override public input and public safety.

These issues and others must be reviewed, and a detailed, fact-based plan should be presented to the residents of Ridgewood (in a public forum for discussion and debate) for the general welfare of the Village.

Name

Address

Signature

Patricia Dolce 625 Kingsbridge Lane
Ridgewood, NJ Patricia Dolce

PETITION TO THE COUNCIL FOR THE VILLAGE OF RIDGEWOOD
REGARDING SCHEDLER PARK PLAN

We, the undersigned residents of Ridgewood, petition the Village Council not to reopen the Schedler Park plan (approved by Resolution 18-236) without:

- (i) a full assessment of the impact that would result from any changes to the plan; and
- (ii) a fact-based analysis of the comprehensive impact on the Village and the State of New Jersey made by the development of the Schedler property.

Any changes without a full assessment will ignore the following concerns.

- Due Process to which Residents of Ridgewood are Entitled. Changes to the approved plan require a comprehensive review process, transparent to all Village residents and consistent with other Village decisions (like the current Gold Star Memorial project), utilizing applicable subject-matter experts and independent studies.
- Health Implications to Children and Residents. Changes to the plan (including the introduction of a turf field and changes to the existing natural and mature tree barrier) do not consider the known health impact on children. Toxic pollutants from traffic, as well as noise pollution, will further harm park visitors and residents.
- Traffic patterns that will impact safety. Expansion of the field size will introduce increased traffic and buses. The prior traffic study was conducted in 2015 without considering buses. As Schedler is immediately adjacent to an exit from Route 17N, new studies must be conducted taking into consideration the safety of park visitors and residents with the change in traffic patterns and the introduction of buses.
- Wildlife and environmental preservation. Schedler (unlike many current fields) is the foraging grounds for NJ endangered species (Bald Eagles) and threatened species (Black-Crowned Night-Herons) and houses protected vegetation. A full assessment of the environmental impact is imperative.
- Accurate Assessment of Flooding Impact. A change in the approved plan expanding the field size should only be made as a result of new, public, flood studies and an assessment of an effective strategy (based on a full Village property assessment, taking into consideration County and State remediation discussions) to address flooding concerns.
- Preservation of Historic District. A 2019 independent archeological assessment commissioned by the Village found that the Historic Schedler property likely houses Revolutionary War artifacts and recommended that an archaeological survey of the property be completed if significant ground disturbance is planned.
- Accurate Assessment of Field Demand. A detailed explanation of the need for a full-size field (outlining numbers of teams/players, by age and current field use) versus the previously agreed 75 x 50 yard field is required before any changes should be considered.
- Clear and transparent budget for new plans. Before changes to the plan can be approved, the Council must present an itemized budget including design and maintenance fees. Private funding should never override public input and public safety.

These issues and others must be reviewed, and a detailed, fact-based plan should be presented to the residents of Ridgewood (in a public forum for discussion and debate) for the general welfare of the Village.

Name

Address

Signature

Jen Merowski 655 Kingsbridge JenM

PETITION TO THE COUNCIL FOR THE VILLAGE OF RIDGEWOOD
REGARDING SCHEDLER PARK PLAN

We, the undersigned residents of Ridgewood, petition the Village Council not to reopen the Schedler Park plan (approved by Resolution 18-236) without:

- (i) a full assessment of the impact that would result from any changes to the plan; and
- (ii) a fact-based analysis of the comprehensive impact on the Village and the State of New Jersey made by the development of the Schedler property.

Any changes without a full assessment will ignore the following concerns.

- Due Process to which Residents of Ridgewood are Entitled. Changes to the approved plan require a comprehensive review process, transparent to all Village residents and consistent with other Village decisions (like the current Gold Star Memorial project), utilizing applicable subject-matter experts and independent studies.
- Health Implications to Children and Residents. Changes to the plan (including the introduction of a turf field and changes to the existing natural and mature tree barrier) do not consider the known health impact on children. Toxic pollutants from traffic, as well as noise pollution, will further harm park visitors and residents.
- Traffic patterns that will impact safety. Expansion of the field size will introduce increased traffic and buses. The prior traffic study was conducted in 2015 without considering buses. As Schedler is immediately adjacent to an exit from Route 17N, new studies must be conducted taking into consideration the safety of park visitors and residents with the change in traffic patterns and the introduction of buses.
- Wildlife and environmental preservation. Schedler (unlike many current fields) is the foraging grounds for NJ endangered species (Bald Eagles) and threatened species (Black-Crowned Night-Herons) and houses protected vegetation. A full assessment of the environmental impact is imperative.
- Accurate Assessment of Flooding Impact. A change in the approved plan expanding the field size should only be made as a result of new, public, flood studies and an assessment of an effective strategy (based on a full Village property assessment, taking into consideration County and State remediation discussions) to address flooding concerns.
- Preservation of Historic District. A 2019 independent archeological assessment commissioned by the Village found that the Historic Schedler property likely houses Revolutionary War artifacts and recommended that an archaeological survey of the property be completed if significant ground disturbance is planned.
- Accurate Assessment of Field Demand. A detailed explanation of the need for a full-size field (outlining numbers of teams/players, by age and current field use) versus the previously agreed 75 x 50 yard field is required before any changes should be considered.
- Clear and transparent budget for new plans. Before changes to the plan can be approved, the Council must present an itemized budget including design and maintenance fees. Private funding should never override public input and public safety.

These issues and others must be reviewed, and a detailed, fact-based plan should be presented to the residents of Ridgewood (in a public forum for discussion and debate) for the general welfare of the Village.

Name

Address

Signature

Andres Velazquez 615 Kennedy Rd, Ridgewood NJ [Signature]

PETITION TO THE COUNCIL FOR THE VILLAGE OF RIDGEWOOD
REGARDING SCHEDLER PARK PLAN

We, the undersigned residents of Ridgewood, petition the Village Council not to reopen the Schedler Park plan (approved by Resolution 18-236) without:

- (i) a full assessment of the impact that would result from any changes to the plan; and
- (ii) a fact-based analysis of the comprehensive impact on the Village and the State of New Jersey made by the development of the Schedler property.

Any changes without a full assessment will ignore the following concerns.

- Due Process to which Residents of Ridgewood are Entitled. Changes to the approved plan require a comprehensive review process, transparent to all Village residents and consistent with other Village decisions (like the current Gold Star Memorial project), utilizing applicable subject-matter experts and independent studies.
- Health Implications to Children and Residents. Changes to the plan (including the introduction of a turf field and changes to the existing natural and mature tree barrier) do not consider the known health impact on children. Toxic pollutants from traffic, as well as noise pollution, will further harm park visitors and residents.
- Traffic patterns that will impact safety. Expansion of the field size will introduce increased traffic and buses. The prior traffic study was conducted in 2015 without considering buses. As Schedler is immediately adjacent to an exit from Route 17N, new studies must be conducted taking into consideration the safety of park visitors and residents with the change in traffic patterns and the introduction of buses.
- Wildlife and environmental preservation. Schedler (unlike many current fields) is the foraging grounds for NJ endangered species (Bald Eagles) and threatened species (Black-Crowned Night-Herons) and houses protected vegetation. A full assessment of the environmental impact is imperative.
- Accurate Assessment of Flooding Impact. A change in the approved plan expanding the field size should only be made as a result of new, public, flood studies and an assessment of an effective strategy (based on a full Village property assessment, taking into consideration County and State remediation discussions) to address flooding concerns.
- Preservation of Historic District. A 2019 independent archeological assessment commissioned by the Village found that the Historic Schedler property likely houses Revolutionary War artifacts and recommended that an archaeological survey of the property be completed if significant ground disturbance is planned.
- Accurate Assessment of Field Demand. A detailed explanation of the need for a full-size field (outlining numbers of teams/players, by age and current field use) versus the previously agreed 75 x 50 yard field is required before any changes should be considered.
- Clear and transparent budget for new plans. Before changes to the plan can be approved, the Council must present an itemized budget including design and maintenance fees. Private funding should never override public input and public safety.

These issues and others must be reviewed, and a detailed, fact-based plan should be presented to the residents of Ridgewood (in a public forum for discussion and debate) for the general welfare of the Village.

Name

Address

Signature

Daniel McHenry 615 Kenwood Rd.
Ridgewood, NJ

PETITION TO THE COUNCIL FOR THE VILLAGE OF RIDGEWOOD
REGARDING SCHEDLER PARK PLAN

We, the undersigned residents of Ridgewood, petition the Village Council not to reopen the Schedler Park plan (approved by Resolution 18-236) without:

- (i) a full assessment of the impact that would result from any changes to the plan; and
- (ii) a fact-based analysis of the comprehensive impact on the Village and the State of New Jersey made by the development of the Schedler property.

Any changes without a full assessment will ignore the following concerns.

- Due Process to which Residents of Ridgewood are Entitled. Changes to the approved plan require a comprehensive review process, transparent to all Village residents and consistent with other Village decisions (like the current Gold Star Memorial project), utilizing applicable subject-matter experts and independent studies.
- Health Implications to Children and Residents. Changes to the plan (including the introduction of a turf field and changes to the existing natural and mature tree barrier) do not consider the known health impact on children. Toxic pollutants from traffic, as well as noise pollution, will further harm park visitors and residents.
- Traffic patterns that will impact safety. Expansion of the field size will introduce increased traffic and buses. The prior traffic study was conducted in 2015 without considering buses. As Schedler is immediately adjacent to an exit from Route 17N, new studies must be conducted taking into consideration the safety of park visitors and residents with the change in traffic patterns and the introduction of buses.
- Wildlife and environmental preservation. Schedler (unlike many current fields) is the foraging grounds for NJ endangered species (Bald Eagles) and threatened species (Black-Crowned Night-Herons) and houses protected vegetation. A full assessment of the environmental impact is imperative.
- Accurate Assessment of Flooding Impact. A change in the approved plan expanding the field size should only be made as a result of new, public, flood studies and an assessment of an effective strategy (based on a full Village property assessment, taking into consideration County and State remediation discussions) to address flooding concerns.
- Preservation of Historic District. A 2019 independent archeological assessment commissioned by the Village found that the Historic Schedler property likely houses Revolutionary War artifacts and recommended that an archaeological survey of the property be completed if significant ground disturbance is planned.
- Accurate Assessment of Field Demand. A detailed explanation of the need for a full-size field (outlining numbers of teams/players, by age and current field use) versus the previously agreed 75 x 50 yard field is required before any changes should be considered.
- Clear and transparent budget for new plans. Before changes to the plan can be approved, the Council must present an itemized budget including design and maintenance fees. Private funding should never override public input and public safety.

These issues and others must be reviewed, and a detailed, fact-based plan should be presented to the residents of Ridgewood (in a public forum for discussion and debate) for the general welfare of the Village.

Name

Address

Signature

Marizela McNamara, 615 Kenwood Rd.
Ridgewood, NJ 07411



PETITION TO THE COUNCIL FOR THE VILLAGE OF RIDGEWOOD
REGARDING SCHEDLER PARK PLAN

We, the undersigned residents of Ridgewood, petition the Village Council not to reopen the Schedler Park plan (approved by Resolution 18-236) without:

- (i) a full assessment of the impact that would result from any changes to the plan; and
- (ii) a fact-based analysis of the comprehensive impact on the Village and the State of New Jersey made by the development of the Schedler property.

Any changes without a full assessment will ignore the following concerns.

- Due Process to which Residents of Ridgewood are Entitled. Changes to the approved plan require a comprehensive review process, transparent to all Village residents and consistent with other Village decisions (like the current Gold Star Memorial project), utilizing applicable subject-matter experts and independent studies.
- Health Implications to Children and Residents. Changes to the plan (including the introduction of a turf field and changes to the existing natural and mature tree barrier) do not consider the known health impact on children. Toxic pollutants from traffic, as well as noise pollution, will further harm park visitors and residents.
- Traffic patterns that will impact safety. Expansion of the field size will introduce increased traffic and buses. The prior traffic study was conducted in 2015 without considering buses. As Schedler is immediately adjacent to an exit from Route 17N, new studies must be conducted taking into consideration the safety of park visitors and residents with the change in traffic patterns and the introduction of buses.
- Wildlife and environmental preservation. Schedler (unlike many current fields) is the foraging grounds for NJ endangered species (Bald Eagles) and threatened species (Black-Crowned Night-Herons) and houses protected vegetation. A full assessment of the environmental impact is imperative.
- Accurate Assessment of Flooding Impact. A change in the approved plan expanding the field size should only be made as a result of new, public, flood studies and an assessment of an effective strategy (based on a full Village property assessment, taking into consideration County and State remediation discussions) to address flooding concerns.
- Preservation of Historic District. A 2019 independent archeological assessment commissioned by the Village found that the Historic Schedler property likely houses Revolutionary War artifacts and recommended that an archaeological survey of the property be completed if significant ground disturbance is planned.
- Accurate Assessment of Field Demand. A detailed explanation of the need for a full-size field (outlining numbers of teams/players, by age and current field use) versus the previously agreed 75 x 50 yard field is required before any changes should be considered.
- Clear and transparent budget for new plans. Before changes to the plan can be approved, the Council must present an itemized budget including design and maintenance fees. Private funding should never override public input and public safety.

These issues and others must be reviewed, and a detailed, fact-based plan should be presented to the residents of Ridgewood (in a public forum for discussion and debate) for the general welfare of the Village.

Name

Address

Signature

Jean Boyle 106 N. Pleasant Ave

Jean Boyle

PETITION TO THE COUNCIL FOR THE VILLAGE OF RIDGEWOOD
REGARDING SCHEDLER PARK PLAN

We, the undersigned residents of Ridgewood, petition the Village Council not to reopen the Schedler Park plan (approved by Resolution 18-236) without:

- (i) a full assessment of the impact that would result from any changes to the plan; and
- (ii) a fact-based analysis of the comprehensive impact on the Village and the State of New Jersey made by the development of the Schedler property.

Any changes without a full assessment will ignore the following concerns.

- Due Process to which Residents of Ridgewood are Entitled. Changes to the approved plan require a comprehensive review process, transparent to all Village residents and consistent with other Village decisions (like the current Gold Star Memorial project), utilizing applicable subject-matter experts and independent studies.
- Health Implications to Children and Residents. Changes to the plan (including the introduction of a turf field and changes to the existing natural and mature tree barrier) do not consider the known health impact on children. Toxic pollutants from traffic, as well as noise pollution, will further harm park visitors and residents.
- Traffic patterns that will impact safety. Expansion of the field size will introduce increased traffic and buses. The prior traffic study was conducted in 2015 without considering buses. As Schedler is immediately adjacent to an exit from Route 17N, new studies must be conducted taking into consideration the safety of park visitors and residents with the change in traffic patterns and the introduction of buses.
- Wildlife and environmental preservation. Schedler (unlike many current fields) is the foraging grounds for NJ endangered species (Bald Eagles) and threatened species (Black-Crowned Night-Herons) and houses protected vegetation. A full assessment of the environmental impact is imperative.
- Accurate Assessment of Flooding Impact. A change in the approved plan expanding the field size should only be made as a result of new, public, flood studies and an assessment of an effective strategy (based on a full Village property assessment, taking into consideration County and State remediation discussions) to address flooding concerns.
- Preservation of Historic District. A 2019 independent archeological assessment commissioned by the Village found that the Historic Schedler property likely houses Revolutionary War artifacts and recommended that an archaeological survey of the property be completed if significant ground disturbance is planned.
- Accurate Assessment of Field Demand. A detailed explanation of the need for a full-size field (outlining numbers of teams/players, by age and current field use) versus the previously agreed 75 x 50 yard field is required before any changes should be considered.
- Clear and transparent budget for new plans. Before changes to the plan can be approved, the Council must present an itemized budget including design and maintenance fees. Private funding should never override public input and public safety.

These issues and others must be reviewed, and a detailed, fact-based plan should be presented to the residents of Ridgewood (in a public forum for discussion and debate) for the general welfare of the Village.

Name

Address

Signature

Cliff Matthews

625 Kenwood Rd

Clifford Matthews

PETITION TO THE COUNCIL FOR THE VILLAGE OF RIDGEWOOD
REGARDING SCHEDLER PARK PLAN

We, the undersigned residents of Ridgewood, petition the Village Council not to reopen the Schedler Park plan (approved by Resolution 18-236) without:

- (i) a full assessment of the impact that would result from any changes to the plan; and
- (ii) a fact-based analysis of the comprehensive impact on the Village and the State of New Jersey made by the development of the Schedler property.

Any changes without a full assessment will ignore the following concerns.

- Due Process to which Residents of Ridgewood are Entitled. Changes to the approved plan require a comprehensive review process, transparent to all Village residents and consistent with other Village decisions (like the current Gold Star Memorial project), utilizing applicable subject-matter experts and independent studies.
- Health Implications to Children and Residents. Changes to the plan (including the introduction of a turf field and changes to the existing natural and mature tree barrier) do not consider the known health impact on children. Toxic pollutants from traffic, as well as noise pollution, will further harm park visitors and residents.
- Traffic patterns that will impact safety. Expansion of the field size will introduce increased traffic and buses. The prior traffic study was conducted in 2015 without considering buses. As Schedler is immediately adjacent to an exit from Route 17N, new studies must be conducted taking into consideration the safety of park visitors and residents with the change in traffic patterns and the introduction of buses.
- Wildlife and environmental preservation. Schedler (unlike many current fields) is the foraging grounds for NJ endangered species (Bald Eagles) and threatened species (Black-Crowned Night-Herons) and houses protected vegetation. A full assessment of the environmental impact is imperative.
- Accurate Assessment of Flooding Impact. A change in the approved plan expanding the field size should only be made as a result of new, public, flood studies and an assessment of an effective strategy (based on a full Village property assessment, taking into consideration County and State remediation discussions) to address flooding concerns.
- Preservation of Historic District. A 2019 independent archeological assessment commissioned by the Village found that the Historic Schedler property likely houses Revolutionary War artifacts and recommended that an archaeological survey of the property be completed if significant ground disturbance is planned.
- Accurate Assessment of Field Demand. A detailed explanation of the need for a full-size field (outlining numbers of teams/players, by age and current field use) versus the previously agreed 75 x 50 yard field is required before any changes should be considered.
- Clear and transparent budget for new plans. Before changes to the plan can be approved, the Council must present an itemized budget including design and maintenance fees. Private funding should never override public input and public safety.

These issues and others must be reviewed, and a detailed, fact-based plan should be presented to the residents of Ridgewood (in a public forum for discussion and debate) for the general welfare of the Village.

Name

Address

Signature

Marcia Matthews 625 Kenwood Rd M Matthews

PETITION TO THE COUNCIL FOR THE VILLAGE OF RIDGEWOOD
REGARDING SCHEDLER PARK PLAN

We, the undersigned residents of Ridgewood, petition the Village Council not to reopen the Schedler Park plan (approved by Resolution 18-236) without:

- (i) a full assessment of the impact that would result from any changes to the plan; and
- (ii) a fact-based analysis of the comprehensive impact on the Village and the State of New Jersey made by the development of the Schedler property.

Any changes without a full assessment will ignore the following concerns.

- Due Process to which Residents of Ridgewood are Entitled. Changes to the approved plan require a comprehensive review process, transparent to all Village residents and consistent with other Village decisions (like the current Gold Star Memorial project), utilizing applicable subject-matter experts and independent studies.
- Health Implications to Children and Residents. Changes to the plan (including the introduction of a turf field and changes to the existing natural and mature tree barrier) do not consider the known health impact on children. Toxic pollutants from traffic, as well as noise pollution, will further harm park visitors and residents.
- Traffic patterns that will impact safety. Expansion of the field size will introduce increased traffic and buses. The prior traffic study was conducted in 2015 without considering buses. As Schedler is immediately adjacent to an exit from Route 17N, new studies must be conducted taking into consideration the safety of park visitors and residents with the change in traffic patterns and the introduction of buses.
- Wildlife and environmental preservation. Schedler (unlike many current fields) is the foraging grounds for NJ endangered species (Bald Eagles) and threatened species (Black-Crowned Night-Herons) and houses protected vegetation. A full assessment of the environmental impact is imperative.
- Accurate Assessment of Flooding Impact. A change in the approved plan expanding the field size should only be made as a result of new, public, flood studies and an assessment of an effective strategy (based on a full Village property assessment, taking into consideration County and State remediation discussions) to address flooding concerns.
- Preservation of Historic District. A 2019 independent archeological assessment commissioned by the Village found that the Historic Schedler property likely houses Revolutionary War artifacts and recommended that an archaeological survey of the property be completed if significant ground disturbance is planned.
- Accurate Assessment of Field Demand. A detailed explanation of the need for a full-size field (outlining numbers of teams/players, by age and current field use) versus the previously agreed 75 x 50 yard field is required before any changes should be considered.
- Clear and transparent budget for new plans. Before changes to the plan can be approved, the Council must present an itemized budget including design and maintenance fees. Private funding should never override public input and public safety.

These issues and others must be reviewed, and a detailed, fact-based plan should be presented to the residents of Ridgewood (in a public forum for discussion and debate) for the general welfare of the Village.

Name

Address

Signature

Nancy Nowinski

2 Betty Ct.



PETITION TO THE COUNCIL FOR THE VILLAGE OF RIDGEWOOD
REGARDING SCHEDLER PARK PLAN

We, the undersigned residents of Ridgewood, petition the Village Council not to reopen the Schedler Park plan (approved by Resolution 18-236) without:

- (i) a full assessment of the impact that would result from any changes to the plan; and
- (ii) a fact-based analysis of the comprehensive impact on the Village and the State of New Jersey made by the development of the Schedler property.

Any changes without a full assessment will ignore the following concerns.

- Due Process to which Residents of Ridgewood are Entitled. Changes to the approved plan require a comprehensive review process, transparent to all Village residents and consistent with other Village decisions (like the current Gold Star Memorial project), utilizing applicable subject-matter experts and independent studies.
- Health Implications to Children and Residents. Changes to the plan (including the introduction of a turf field and changes to the existing natural and mature tree barrier) do not consider the known health impact on children. Toxic pollutants from traffic, as well as noise pollution, will further harm park visitors and residents.
- Traffic patterns that will impact safety. Expansion of the field size will introduce increased traffic and buses. The prior traffic study was conducted in 2015 without considering buses. As Schedler is immediately adjacent to an exit from Route 17N, new studies must be conducted taking into consideration the safety of park visitors and residents with the change in traffic patterns and the introduction of buses.
- Wildlife and environmental preservation. Schedler (unlike many current fields) is the foraging grounds for NJ endangered species (Bald Eagles) and threatened species (Black-Crowned Night-Herons) and houses protected vegetation. A full assessment of the environmental impact is imperative.
- Accurate Assessment of Flooding Impact. A change in the approved plan expanding the field size should only be made as a result of new, public, flood studies and an assessment of an effective strategy (based on a full Village property assessment, taking into consideration County and State remediation discussions) to address flooding concerns.
- Preservation of Historic District. A 2019 independent archeological assessment commissioned by the Village found that the Historic Schedler property likely houses Revolutionary War artifacts and recommended that an archaeological survey of the property be completed if significant ground disturbance is planned.
- Accurate Assessment of Field Demand. A detailed explanation of the need for a full-size field (outlining numbers of teams/players, by age and current field use) versus the previously agreed 75 x 50 yard field is required before any changes should be considered.
- Clear and transparent budget for new plans. Before changes to the plan can be approved, the Council must present an itemized budget including design and maintenance fees. Private funding should never override public input and public safety.

These issues and others must be reviewed, and a detailed, fact-based plan should be presented to the residents of Ridgewood (in a public forum for discussion and debate) for the general welfare of the Village.

Name

Address

Signature

Charlie Nowinski

2 Betty Ct, Ridgewood



PETITION TO THE COUNCIL FOR THE VILLAGE OF RIDGEWOOD
REGARDING SCHEDLER PARK PLAN

We, the undersigned residents of Ridgewood, petition the Village Council not to reopen the Schedler Park plan (approved by Resolution 18-236) without:

- (i) a full assessment of the impact that would result from any changes to the plan; and
- (ii) a fact-based analysis of the comprehensive impact on the Village and the State of New Jersey made by the development of the Schedler property.

Any changes without a full assessment will ignore the following concerns.

- Due Process to which Residents of Ridgewood are Entitled. Changes to the approved plan require a comprehensive review process, transparent to all Village residents and consistent with other Village decisions (like the current Gold Star Memorial project), utilizing applicable subject-matter experts and independent studies.
- Health Implications to Children and Residents. Changes to the plan (including the introduction of a turf field and changes to the existing natural and mature tree barrier) do not consider the known health impact on children. Toxic pollutants from traffic, as well as noise pollution, will further harm park visitors and residents.
- Traffic patterns that will impact safety. Expansion of the field size will introduce increased traffic and buses. The prior traffic study was conducted in 2015 without considering buses. As Schedler is immediately adjacent to an exit from Route 17N, new studies must be conducted taking into consideration the safety of park visitors and residents with the change in traffic patterns and the introduction of buses.
- Wildlife and environmental preservation. Schedler (unlike many current fields) is the foraging grounds for NJ endangered species (Bald Eagles) and threatened species (Black-Crowned Night-Herons) and houses protected vegetation. A full assessment of the environmental impact is imperative.
- Accurate Assessment of Flooding Impact. A change in the approved plan expanding the field size should only be made as a result of new, public, flood studies and an assessment of an effective strategy (based on a full Village property assessment, taking into consideration County and State remediation discussions) to address flooding concerns.
- Preservation of Historic District. A 2019 independent archeological assessment commissioned by the Village found that the Historic Schedler property likely houses Revolutionary War artifacts and recommended that an archaeological survey of the property be completed if significant ground disturbance is planned.
- Accurate Assessment of Field Demand. A detailed explanation of the need for a full-size field (outlining numbers of teams/players, by age and current field use) versus the previously agreed 75 x 50 yard field is required before any changes should be considered.
- Clear and transparent budget for new plans. Before changes to the plan can be approved, the Council must present an itemized budget including design and maintenance fees. Private funding should never override public input and public safety.

These issues and others must be reviewed, and a detailed, fact-based plan should be presented to the residents of Ridgewood (in a public forum for discussion and debate) for the general welfare of the Village.

Name

Address

Signature

Patricia Infantino 6 Betty Ct Patricia Infantino

PETITION TO THE COUNCIL FOR THE VILLAGE OF RIDGEWOOD
REGARDING SCHEDLER PARK PLAN

We, the undersigned residents of Ridgewood, petition the Village Council not to reopen the Schedler Park plan (approved by Resolution 18-236) without:

- (i) a full assessment of the impact that would result from any changes to the plan; and
- (ii) a fact-based analysis of the comprehensive impact on the Village and the State of New Jersey made by the development of the Schedler property.

Any changes without a full assessment will ignore the following concerns.

- Due Process to which Residents of Ridgewood are Entitled. Changes to the approved plan require a comprehensive review process, transparent to all Village residents and consistent with other Village decisions (like the current Gold Star Memorial project), utilizing applicable subject-matter experts and independent studies.
- Health Implications to Children and Residents. Changes to the plan (including the introduction of a turf field and changes to the existing natural and mature tree barrier) do not consider the known health impact on children. Toxic pollutants from traffic, as well as noise pollution, will further harm park visitors and residents.
- Traffic patterns that will impact safety. Expansion of the field size will introduce increased traffic and buses. The prior traffic study was conducted in 2015 without considering buses. As Schedler is immediately adjacent to an exit from Route 17N, new studies must be conducted taking into consideration the safety of park visitors and residents with the change in traffic patterns and the introduction of buses.
- Wildlife and environmental preservation. Schedler (unlike many current fields) is the foraging grounds for NJ endangered species (Bald Eagles) and threatened species (Black-Crowned Night-Herons) and houses protected vegetation. A full assessment of the environmental impact is imperative.
- Accurate Assessment of Flooding Impact. A change in the approved plan expanding the field size should only be made as a result of new, public, flood studies and an assessment of an effective strategy (based on a full Village property assessment, taking into consideration County and State remediation discussions) to address flooding concerns.
- Preservation of Historic District. A 2019 independent archeological assessment commissioned by the Village found that the Historic Schedler property likely houses Revolutionary War artifacts and recommended that an archaeological survey of the property be completed if significant ground disturbance is planned.
- Accurate Assessment of Field Demand. A detailed explanation of the need for a full-size field (outlining numbers of teams/players, by age and current field use) versus the previously agreed 75 x 50 yard field is required before any changes should be considered.
- Clear and transparent budget for new plans. Before changes to the plan can be approved, the Council must present an itemized budget including design and maintenance fees. Private funding should never override public input and public safety.

These issues and others must be reviewed, and a detailed, fact-based plan should be presented to the residents of Ridgewood (in a public forum for discussion and debate) for the general welfare of the Village.

Name

Address

Signature

Betty Lew

409 Queens Ct
Ridgewood NJ.



PETITION TO THE COUNCIL FOR THE VILLAGE OF RIDGEWOOD
REGARDING SCHEDLER PARK PLAN

We, the undersigned residents of Ridgewood, petition the Village Council not to reopen the Schedler Park plan (approved by Resolution 18-236) without:

- (i) a full assessment of the impact that would result from any changes to the plan; and
- (ii) a fact-based analysis of the comprehensive impact on the Village and the State of New Jersey made by the development of the Schedler property.

Any changes without a full assessment will ignore the following concerns.

- Due Process to which Residents of Ridgewood are Entitled. Changes to the approved plan require a comprehensive review process, transparent to all Village residents and consistent with other Village decisions (like the current Gold Star Memorial project), utilizing applicable subject-matter experts and independent studies.
- Health Implications to Children and Residents. Changes to the plan (including the introduction of a turf field and changes to the existing natural and mature tree barrier) do not consider the known health impact on children. Toxic pollutants from traffic, as well as noise pollution, will further harm park visitors and residents.
- Traffic patterns that will impact safety. Expansion of the field size will introduce increased traffic and buses. The prior traffic study was conducted in 2015 without considering buses. As Schedler is immediately adjacent to an exit from Route 17N, new studies must be conducted taking into consideration the safety of park visitors and residents with the change in traffic patterns and the introduction of buses.
- Wildlife and environmental preservation. Schedler (unlike many current fields) is the foraging grounds for NJ endangered species (Bald Eagles) and threatened species (Black-Crowned Night-Herons) and houses protected vegetation. A full assessment of the environmental impact is imperative.
- Accurate Assessment of Flooding Impact. A change in the approved plan expanding the field size should only be made as a result of new, public, flood studies and an assessment of an effective strategy (based on a full Village property assessment, taking into consideration County and State remediation discussions) to address flooding concerns.
- Preservation of Historic District. A 2019 independent archeological assessment commissioned by the Village found that the Historic Schedler property likely houses Revolutionary War artifacts and recommended that an archaeological survey of the property be completed if significant ground disturbance is planned.
- Accurate Assessment of Field Demand. A detailed explanation of the need for a full-size field (outlining numbers of teams/players, by age and current field use) versus the previously agreed 75 x 50 yard field is required before any changes should be considered.
- Clear and transparent budget for new plans. Before changes to the plan can be approved, the Council must present an itemized budget including design and maintenance fees. Private funding should never override public input and public safety.

These issues and others must be reviewed, and a detailed, fact-based plan should be presented to the residents of Ridgewood (in a public forum for discussion and debate) for the general welfare of the Village.

Name

Address

Signature

James Molina

409 Queens Ct

James Molina

PETITION TO THE COUNCIL FOR THE VILLAGE OF RIDGEWOOD
REGARDING SCHEDLER PARK PLAN

We, the undersigned residents of Ridgewood, petition the Village Council not to reopen the Schedler Park plan (approved by Resolution 18-236) without:

- (i) a full assessment of the impact that would result from any changes to the plan; and
- (ii) a fact-based analysis of the comprehensive impact on the Village and the State of New Jersey made by the development of the Schedler property.

Any changes without a full assessment will ignore the following concerns.

- Due Process to which Residents of Ridgewood are Entitled. Changes to the approved plan require a comprehensive review process, transparent to all Village residents and consistent with other Village decisions (like the current Gold Star Memorial project), utilizing applicable subject-matter experts and independent studies.
- Health Implications to Children and Residents. Changes to the plan (including the introduction of a turf field and changes to the existing natural and mature tree barrier) do not consider the known health impact on children. Toxic pollutants from traffic, as well as noise pollution, will further harm park visitors and residents.
- Traffic patterns that will impact safety. Expansion of the field size will introduce increased traffic and buses. The prior traffic study was conducted in 2015 without considering buses. As Schedler is immediately adjacent to an exit from Route 17N, new studies must be conducted taking into consideration the safety of park visitors and residents with the change in traffic patterns and the introduction of buses.
- Wildlife and environmental preservation. Schedler (unlike many current fields) is the foraging grounds for NJ endangered species (Bald Eagles) and threatened species (Black-Crowned Night-Herons) and houses protected vegetation. A full assessment of the environmental impact is imperative.
- Accurate Assessment of Flooding Impact. A change in the approved plan expanding the field size should only be made as a result of new, public, flood studies and an assessment of an effective strategy (based on a full Village property assessment, taking into consideration County and State remediation discussions) to address flooding concerns.
- Preservation of Historic District. A 2019 independent archeological assessment commissioned by the Village found that the Historic Schedler property likely houses Revolutionary War artifacts and recommended that an archaeological survey of the property be completed if significant ground disturbance is planned.
- Accurate Assessment of Field Demand. A detailed explanation of the need for a full-size field (outlining numbers of teams/players, by age and current field use) versus the previously agreed 75 x 50 yard field is required before any changes should be considered.
- Clear and transparent budget for new plans. Before changes to the plan can be approved, the Council must present an itemized budget including design and maintenance fees. Private funding should never override public input and public safety.

These issues and others must be reviewed, and a detailed, fact-based plan should be presented to the residents of Ridgewood (in a public forum for discussion and debate) for the general welfare of the Village.

Name

Address

Signature

Tara Maurizi

119 Somerville Rd.

#1 Ridgewood, NJ

07450

Tara E Maurizi

PETITION TO THE COUNCIL FOR THE VILLAGE OF RIDGEWOOD
REGARDING SCHEDLER PARK PLAN

We, the undersigned residents of Ridgewood, petition the Village Council not to reopen the Schedler Park plan (approved by Resolution 18-236) without:

- (i) a full assessment of the impact that would result from any changes to the plan; and
- (ii) a fact-based analysis of the comprehensive impact on the Village and the State of New Jersey made by the development of the Schedler property.

Any changes without a full assessment will ignore the following concerns.

- Due Process to which Residents of Ridgewood are Entitled. Changes to the approved plan require a comprehensive review process, transparent to all Village residents and consistent with other Village decisions (like the current Gold Star Memorial project), utilizing applicable subject-matter experts and independent studies.
- Health Implications to Children and Residents. Changes to the plan (including the introduction of a turf field and changes to the existing natural and mature tree barrier) do not consider the known health impact on children. Toxic pollutants from traffic, as well as noise pollution, will further harm park visitors and residents.
- Traffic patterns that will impact safety. Expansion of the field size will introduce increased traffic and buses. The prior traffic study was conducted in 2015 without considering buses. As Schedler is immediately adjacent to an exit from Route 17N, new studies must be conducted taking into consideration the safety of park visitors and residents with the change in traffic patterns and the introduction of buses.
- Wildlife and environmental preservation. Schedler (unlike many current fields) is the foraging grounds for NJ endangered species (Bald Eagles) and threatened species (Black-Crowned Night-Herons) and houses protected vegetation. A full assessment of the environmental impact is imperative.
- Accurate Assessment of Flooding Impact. A change in the approved plan expanding the field size should only be made as a result of new, public, flood studies and an assessment of an effective strategy (based on a full Village property assessment, taking into consideration County and State remediation discussions) to address flooding concerns.
- Preservation of Historic District. A 2019 independent archeological assessment commissioned by the Village found that the Historic Schedler property likely houses Revolutionary War artifacts and recommended that an archaeological survey of the property be completed if significant ground disturbance is planned.
- Accurate Assessment of Field Demand. A detailed explanation of the need for a full-size field (outlining numbers of teams/players, by age and current field use) versus the previously agreed 75 x 50 yard field is required before any changes should be considered.
- Clear and transparent budget for new plans. Before changes to the plan can be approved, the Council must present an itemized budget including design and maintenance fees. Private funding should never override public input and public safety.

These issues and others must be reviewed, and a detailed, fact-based plan should be presented to the residents of Ridgewood (in a public forum for discussion and debate) for the general welfare of the Village.

Name

Address

Signature

Craig Maurizi 18 Somerville Rd
Ridgeport NJ



PETITION TO THE COUNCIL FOR THE VILLAGE OF RIDGEWOOD
REGARDING SCHEDLER PARK PLAN

We, the undersigned residents of Ridgewood, petition the Village Council not to reopen the Schedler Park plan (approved by Resolution 18-236) without:

- (i) a full assessment of the impact that would result from any changes to the plan; and
- (ii) a fact-based analysis of the comprehensive impact on the Village and the State of New Jersey made by the development of the Schedler property.

Any changes without a full assessment will ignore the following concerns.

- Due Process to which Residents of Ridgewood are Entitled. Changes to the approved plan require a comprehensive review process, transparent to all Village residents and consistent with other Village decisions (like the current Gold Star Memorial project), utilizing applicable subject-matter experts and independent studies.
- Health Implications to Children and Residents. Changes to the plan (including the introduction of a turf field and changes to the existing natural and mature tree barrier) do not consider the known health impact on children. Toxic pollutants from traffic, as well as noise pollution, will further harm park visitors and residents.
- Traffic patterns that will impact safety. Expansion of the field size will introduce increased traffic and buses. The prior traffic study was conducted in 2015 without considering buses. As Schedler is immediately adjacent to an exit from Route 17N, new studies must be conducted taking into consideration the safety of park visitors and residents with the change in traffic patterns and the introduction of buses.
- Wildlife and environmental preservation. Schedler (unlike many current fields) is the foraging grounds for NJ endangered species (Bald Eagles) and threatened species (Black-Crowned Night-Herons) and houses protected vegetation. A full assessment of the environmental impact is imperative.
- Accurate Assessment of Flooding Impact. A change in the approved plan expanding the field size should only be made as a result of new, public, flood studies and an assessment of an effective strategy (based on a full Village property assessment, taking into consideration County and State remediation discussions) to address flooding concerns.
- Preservation of Historic District. A 2019 independent archeological assessment commissioned by the Village found that the Historic Schedler property likely houses Revolutionary War artifacts and recommended that an archaeological survey of the property be completed if significant ground disturbance is planned.
- Accurate Assessment of Field Demand. A detailed explanation of the need for a full-size field (outlining numbers of teams/players, by age and current field use) versus the previously agreed 75 x 50 yard field is required before any changes should be considered.
- Clear and transparent budget for new plans. Before changes to the plan can be approved, the Council must present an itemized budget including design and maintenance fees. Private funding should never override public input and public safety.


These issues and others must be reviewed, and a detailed, fact-based plan should be presented to the residents of Ridgewood (in a public forum for discussion and debate) for the general welfare of the Village.

Name

Address

Signature

Johanne Rosen 237 S. Pleasant Ave



PETITION TO THE COUNCIL FOR THE VILLAGE OF RIDGEWOOD
REGARDING SCHEDLER PARK PLAN

We, the undersigned residents of Ridgewood, petition the Village Council not to reopen the Schedler Park plan (approved by Resolution 18-236) without:

- (i) a full assessment of the impact that would result from any changes to the plan; and
- (ii) a fact-based analysis of the comprehensive impact on the Village and the State of New Jersey made by the development of the Schedler property.

Any changes without a full assessment will ignore the following concerns.

- Due Process to which Residents of Ridgewood are Entitled. Changes to the approved plan require a comprehensive review process, transparent to all Village residents and consistent with other Village decisions (like the current Gold Star Memorial project), utilizing applicable subject-matter experts and independent studies.
- Health Implications to Children and Residents. Changes to the plan (including the introduction of a turf field and changes to the existing natural and mature tree barrier) do not consider the known health impact on children. Toxic pollutants from traffic, as well as noise pollution, will further harm park visitors and residents.
- Traffic patterns that will impact safety. Expansion of the field size will introduce increased traffic and buses. The prior traffic study was conducted in 2015 without considering buses. As Schedler is immediately adjacent to an exit from Route 17N, new studies must be conducted taking into consideration the safety of park visitors and residents with the change in traffic patterns and the introduction of buses.
- Wildlife and environmental preservation. Schedler (unlike many current fields) is the foraging grounds for NJ endangered species (Bald Eagles) and threatened species (Black-Crowned Night-Herons) and houses protected vegetation. A full assessment of the environmental impact is imperative.
- Accurate Assessment of Flooding Impact. A change in the approved plan expanding the field size should only be made as a result of new, public, flood studies and an assessment of an effective strategy (based on a full Village property assessment, taking into consideration County and State remediation discussions) to address flooding concerns.
- Preservation of Historic District. A 2019 independent archeological assessment commissioned by the Village found that the Historic Schedler property likely houses Revolutionary War artifacts and recommended that an archaeological survey of the property be completed if significant ground disturbance is planned.
- Accurate Assessment of Field Demand. A detailed explanation of the need for a full-size field (outlining numbers of teams/players, by age and current field use) versus the previously agreed 75 x 50 yard field is required before any changes should be considered.
- Clear and transparent budget for new plans. Before changes to the plan can be approved, the Council must present an itemized budget including design and maintenance fees. Private funding should never override public input and public safety.

These issues and others must be reviewed, and a detailed, fact-based plan should be presented to the residents of Ridgewood (in a public forum for discussion and debate) for the general welfare of the Village.

Name

Address

Signature

Carol Bracco Chioy 500 Stearns Ave CAROL BRACCO CHIOY

PETITION TO THE COUNCIL FOR THE VILLAGE OF RIDGEWOOD
REGARDING SCHEDLER PARK PLAN

We, the undersigned residents of Ridgewood, petition the Village Council not to reopen the Schedler Park plan (approved by Resolution 18-236) without:

- (i) a full assessment of the impact that would result from any changes to the plan; and
- (ii) a fact-based analysis of the comprehensive impact on the Village and the State of New Jersey made by the development of the Schedler property.

Any changes without a full assessment will ignore the following concerns.

- Due Process to which Residents of Ridgewood are Entitled. Changes to the approved plan require a comprehensive review process, transparent to all Village residents and consistent with other Village decisions (like the current Gold Star Memorial project), utilizing applicable subject-matter experts and independent studies.
- Health Implications to Children and Residents. Changes to the plan (including the introduction of a turf field and changes to the existing natural and mature tree barrier) do not consider the known health impact on children. Toxic pollutants from traffic, as well as noise pollution, will further harm park visitors and residents.
- Traffic patterns that will impact safety. Expansion of the field size will introduce increased traffic and buses. The prior traffic study was conducted in 2015 without considering buses. As Schedler is immediately adjacent to an exit from Route 17N, new studies must be conducted taking into consideration the safety of park visitors and residents with the change in traffic patterns and the introduction of buses.
- Wildlife and environmental preservation. Schedler (unlike many current fields) is the foraging grounds for NJ endangered species (Bald Eagles) and threatened species (Black-Crowned Night-Herons) and houses protected vegetation. A full assessment of the environmental impact is imperative.
- Accurate Assessment of Flooding Impact. A change in the approved plan expanding the field size should only be made as a result of new, public, flood studies and an assessment of an effective strategy (based on a full Village property assessment, taking into consideration County and State remediation discussions) to address flooding concerns.
- Preservation of Historic District. A 2019 independent archeological assessment commissioned by the Village found that the Historic Schedler property likely houses Revolutionary War artifacts and recommended that an archaeological survey of the property be completed if significant ground disturbance is planned.
- Accurate Assessment of Field Demand. A detailed explanation of the need for a full-size field (outlining numbers of teams/players, by age and current field use) versus the previously agreed 75 x 50 yard field is required before any changes should be considered.
- Clear and transparent budget for new plans. Before changes to the plan can be approved, the Council must present an itemized budget including design and maintenance fees. Private funding should never override public input and public safety.

These issues and others must be reviewed, and a detailed, fact-based plan should be presented to the residents of Ridgewood (in a public forum for discussion and debate) for the general welfare of the Village.

Name

Address

Signature

Michael Pison 237 W. S. A. Ave
Ridgewood NJ



PETITION TO THE COUNCIL FOR THE VILLAGE OF RIDGEWOOD
REGARDING SCHEDLER PARK PLAN

We, the undersigned, petition the Village Council not to reopen the Schedler Park plan (approved by Resolution 18-236) without:

- (i) a full assessment of the impact that would result from any changes to the plan; and
- (ii) a fact-based analysis of the comprehensive impact on the Village and the State of New Jersey made by the development of the Schedler property.

Any changes without a full assessment will ignore the following concerns.

- Due Process to which Residents of Ridgewood are Entitled. Changes to the approved plan require a comprehensive review process, transparent to all Village residents and consistent with other Village decisions (like the current Gold Star Memorial project), utilizing applicable subject-matter experts and independent studies.
- Health Implications to Children and Residents. Changes to the plan (including the introduction of a turf field and changes to the existing natural and mature tree barrier) do not consider the known health impact on children. Toxic pollutants from traffic, as well as noise pollution, will further harm park visitors and residents.
- Traffic patterns that will impact safety. Expansion of the field size will introduce increased traffic and buses. The prior traffic study was conducted in 2015 without considering buses. As Schedler is immediately adjacent to an exit from Route 17N, new studies must be conducted taking into consideration the safety of park visitors and residents with the change in traffic patterns and the introduction of buses.
- Wildlife and environmental preservation. Schedler (unlike many current fields) is the foraging grounds for NJ endangered species (Bald Eagles) and threatened species (Black-Crowned Night Herons) and houses protected vegetation. A full assessment of the environmental impact is imperative.
- Accurate Assessment of Flooding Impact. A change in the approved plan expanding the field size should only be made as a result of new, public, flood studies and an assessment of an effective strategy (based on a full Village property assessment, taking into consideration County and State remediation discussions) to address flooding concerns.
- Preservation of Historic District. A 2019 independent archeological assessment commissioned by the Village found that the Historic Schedler property likely houses Revolutionary War artifacts and recommended that an archaeological survey of the property be completed if significant ground disturbance is planned.
- Accurate Assessment of Field Demand. A detailed explanation of the need for a full-size field (outlining numbers of teams/players, by age and current field use) versus the previously agreed 75 x 50 yard field is required before any changes should be considered.
- Clear and transparent budget for new plans. Before changes to the plan can be approved, the Council must present an itemized budget including design and maintenance fees. Private funding should never override public input and public safety.

These issues and others must be reviewed, and a detailed, fact-based plan should be presented to the residents of Ridgewood (in a public forum for discussion and debate) for the general welfare of the Village.

Name Address Signature

Rubens Mulla, 273 Mulberry Pl, *R Mulla*

PETITION TO THE COUNCIL FOR THE VILLAGE OF RIDGEWOOD
REGARDING SCHEDLER PARK PLAN

We, the undersigned, petition the Village Council not to reopen the Schedler Park plan (approved by Resolution 18-236) without:

- (i) a full assessment of the impact that would result from any changes to the plan; and
- (ii) a fact-based analysis of the comprehensive impact on the Village and the State of New Jersey made by the development of the Schedler property.

Any changes without a full assessment will ignore the following concerns.

- Due Process to which Residents of Ridgewood are Entitled. Changes to the approved plan require a comprehensive review process, transparent to all Village residents and consistent with other Village decisions (like the current Gold Star Memorial project), utilizing applicable subject-matter experts and independent studies.
- Health Implications to Children and Residents. Changes to the plan (including the introduction of a turf field and changes to the existing natural and mature tree barrier) do not consider the known health impact on children. Toxic pollutants from traffic, as well as noise pollution, will further harm park visitors and residents.
- Traffic patterns that will impact safety. Expansion of the field size will introduce increased traffic and buses. The prior traffic study was conducted in 2015 without considering buses. As Schedler is immediately adjacent to an exit from Route 17N, new studies must be conducted taking into consideration the safety of park visitors and residents with the change in traffic patterns and the introduction of buses.
- Wildlife and environmental preservation. Schedler (unlike many current fields) is the foraging grounds for NJ endangered species (Bald Eagles) and threatened species (Black-Crowned Night Herons) and houses protected vegetation. A full assessment of the environmental impact is imperative.
- Accurate Assessment of Flooding Impact. A change in the approved plan expanding the field size should only be made as a result of new, public, flood studies and an assessment of an effective strategy (based on a full Village property assessment, taking into consideration County and State remediation discussions) to address flooding concerns.
- Preservation of Historic District. A 2019 independent archeological assessment commissioned by the Village found that the Historic Schedler property likely houses Revolutionary War artifacts and recommended that an archeological survey of the property be completed if significant ground disturbance is planned.
- Accurate Assessment of Field Demand. A detailed explanation of the need for a full-size field (outlining numbers of teams/players, by age and current field use) versus the previously agreed 75 x 50 yard field is required before any changes should be considered.
- Clear and transparent budget for new plans. Before changes to the plan can be approved, the Council must present an itemized budget including design and maintenance fees. Private funding should never override public input and public safety.

These issues and others must be reviewed, and a detailed, fact-based plan should be presented to the residents of Ridgewood (in a public forum for discussion and debate) for the general welfare of the Village.

Name Address Signature

SALLY GRIVCH 731 Upper Blvd Sally Grivch
Feb. 22 2023

**PETITION TO THE COUNCIL FOR THE VILLAGE OF RIDGEWOOD
REGARDING SCHEDLER PARK PLAN**

We, the undersigned, petition the Village Council not to reopen the Schedler Park plan (approved by Resolution 18-236) without:

- (i) a full assessment of the impact that would result from any changes to the plan; and
- (ii) a fact-based analysis of the comprehensive impact on the Village and the State of New Jersey made by the development of the Schedler property.


Any changes without a full assessment will ignore the following concerns.

- Due Process to which Residents of Ridgewood are Entitled. Changes to the approved plan require a comprehensive review process, transparent to all Village residents and consistent with other Village decisions (like the current Gold Star Memorial project), utilizing applicable subject-matter experts and independent studies.
- Health Implications to Children and Residents. Changes to the plan (including the introduction of a turf field and changes to the existing natural and mature tree barrier) do not consider the known health impact on children. Toxic pollutants from traffic, as well as noise pollution, will further harm park visitors and residents.
- Traffic patterns that will impact safety. Expansion of the field size will introduce increased traffic and buses. The prior traffic study was conducted in 2015 without considering buses. As Schedler is immediately adjacent to an exit from Route 17N, new studies must be conducted taking into consideration the safety of park visitors and residents with the change in traffic patterns and the introduction of buses.
- Wildlife and environmental preservation. Schedler (unlike many current fields) is the foraging grounds for NJ endangered species (Bald Eagles) and threatened species (Black-Crowned Night Herons) and houses protected vegetation. A full assessment of the environmental impact is imperative.
- Accurate Assessment of Flooding Impact. A change in the approved plan expanding the field size should only be made as a result of new, public, flood studies and an assessment of an effective strategy (based on a full Village property assessment, taking into consideration County and State remediation discussions) to address flooding concerns.
- Preservation of Historic District. A 2019 independent archeological assessment commissioned by the Village found that the Historic Schedler property likely houses Revolutionary War artifacts and recommended that an archaeological survey of the property be completed if significant ground disturbance is planned.
- Accurate Assessment of Field Demand. A detailed explanation of the need for a full-size field (outlining numbers of teams/players, by age and current field use) versus the previously agreed 75 x 50 yard field is required before any changes should be considered.
- Clear and transparent budget for new plans. Before changes to the plan can be approved, the Council must present an itemized budget including design and maintenance fees. Private funding should never override public input and public safety.

These issues and others must be reviewed, and a detailed, fact-based plan should be presented to the residents of Ridgewood (in a public forum for discussion and debate) for the general welfare of the Village.

Name Address Signature

JOHN GRINCH 731 UPPER BLVD

 Feb 22 2023

PETITION TO THE COUNCIL FOR THE VILLAGE OF RIDGEWOOD
REGARDING SCHEDLER PARK PLAN

We, the undersigned residents of Ridgewood, petition the Village Council not to reopen the Schedler Park plan (approved by Resolution 18-236) without:

- (i) a full assessment of the impact that would result from any changes to the plan; and
- (ii) a fact-based analysis of the comprehensive impact on the Village and the State of New Jersey made by the development of the Schedler property.

Any changes without a full assessment will ignore the following concerns.

- Due Process to which Residents of Ridgewood are Entitled. Changes to the approved plan require a comprehensive review process, transparent to all Village residents and consistent with other Village decisions (like the current Gold Star Memorial project), utilizing applicable subject-matter experts and independent studies.
- Health Implications to Children and Residents. Changes to the plan (including the introduction of a turf field and changes to the existing natural and mature tree barrier) do not consider the known health impact on children. Toxic pollutants from traffic, as well as noise pollution, will further harm park visitors and residents.
- Traffic patterns that will impact safety. Expansion of the field size will introduce increased traffic and buses. The prior traffic study was conducted in 2015 without considering buses. As Schedler is immediately adjacent to an exit from Route 17N, new studies must be conducted taking into consideration the safety of park visitors and residents with the change in traffic patterns and the introduction of buses.
- Wildlife and environmental preservation. Schedler (unlike many current fields) is the foraging grounds for NJ endangered species (Bald Eagles) and threatened species (Black-Crowned Night-Herons) and houses protected vegetation. A full assessment of the environmental impact is imperative.
- Accurate Assessment of Flooding Impact. A change in the approved plan expanding the field size should only be made as a result of new, public, flood studies and an assessment of an effective strategy (based on a full Village property assessment, taking into consideration County and State remediation discussions) to address flooding concerns.
- Preservation of Historic District. A 2019 independent archeological assessment commissioned by the Village found that the Historic Schedler property likely houses Revolutionary War artifacts and recommended that an archaeological survey of the property be completed if significant ground disturbance is planned.
- Accurate Assessment of Field Demand. A detailed explanation of the need for a full-size field (outlining numbers of teams/players, by age and current field use) versus the previously agreed 75 x 50 yard field is required before any changes should be considered.
- Clear and transparent budget for new plans. Before changes to the plan can be approved, the Council must present an itemized budget including design and maintenance fees. Private funding should never override public input and public safety.

These issues and others must be reviewed, and a detailed, fact-based plan should be presented to the residents of Ridgewood (in a public forum for discussion and debate) for the general welfare of the Village.


Name

Address

Signature



656 Kings Bridge
Lwp



BRIAN ALTANO

PETITION TO THE COUNCIL FOR THE VILLAGE OF RIDGEWOOD
REGARDING SCHEDLER PARK PLAN

We, the undersigned residents of Ridgewood, petition the Village Council not to reopen the Schedler Park plan (approved by Resolution 18-236) without:

- (i) a full assessment of the impact that would result from any changes to the plan; and
- (ii) a fact-based analysis of the comprehensive impact on the Village and the State of New Jersey made by the development of the Schedler property.

Any changes without a full assessment will ignore the following concerns.

- Due Process to which Residents of Ridgewood are Entitled. Changes to the approved plan require a comprehensive review process, transparent to all Village residents and consistent with other Village decisions (like the current Gold Star Memorial project), utilizing applicable subject-matter experts and independent studies.
- Health Implications to Children and Residents. Changes to the plan (including the introduction of a turf field and changes to the existing natural and mature tree barrier) do not consider the known health impact on children. Toxic pollutants from traffic, as well as noise pollution, will further harm park visitors and residents.
- Traffic patterns that will impact safety. Expansion of the field size will introduce increased traffic and buses. The prior traffic study was conducted in 2015 without considering buses. As Schedler is immediately adjacent to an exit from Route 17N, new studies must be conducted taking into consideration the safety of park visitors and residents with the change in traffic patterns and the introduction of buses.
- Wildlife and environmental preservation. Schedler (unlike many current fields) is the foraging grounds for NJ endangered species (Bald Eagles) and threatened species (Black-Crowned Night-Herons) and houses protected vegetation. A full assessment of the environmental impact is imperative.
- Accurate Assessment of Flooding Impact. A change in the approved plan expanding the field size should only be made as a result of new, public, flood studies and an assessment of an effective strategy (based on a full Village property assessment, taking into consideration County and State remediation discussions) to address flooding concerns.
- Preservation of Historic District. A 2019 independent archeological assessment commissioned by the Village found that the Historic Schedler property likely houses Revolutionary War artifacts and recommended that an archaeological survey of the property be completed if significant ground disturbance is planned.
- Accurate Assessment of Field Demand. A detailed explanation of the need for a full-size field (outlining numbers of teams/players, by age and current field use) versus the previously agreed 75 x 50 yard field is required before any changes should be considered.
- Clear and transparent budget for new plans. Before changes to the plan can be approved, the Council must present an itemized budget including design and maintenance fees. Private funding should never override public input and public safety.

These issues and others must be reviewed, and a detailed, fact-based plan should be presented to the residents of Ridgewood (in a public forum for discussion and debate) for the general welfare of the Village.

Name

Address

Signature

Joann Loyka 685 Kingsbridge Lane Joann Loyka

PETITION TO THE COUNCIL FOR THE VILLAGE OF RIDGEWOOD
REGARDING SCHEDLER PARK PLAN

We, the undersigned residents of Ridgewood, petition the Village Council not to reopen the Schedler Park plan (approved by Resolution 18-236) without:

- (i) a full assessment of the impact that would result from any changes to the plan; and
- (ii) a fact-based analysis of the comprehensive impact on the Village and the State of New Jersey made by the development of the Schedler property.

Any changes without a full assessment will ignore the following concerns.

- Due Process to which Residents of Ridgewood are Entitled. Changes to the approved plan require a comprehensive review process, transparent to all Village residents and consistent with other Village decisions (like the current Gold Star Memorial project), utilizing applicable subject-matter experts and independent studies.
- Health Implications to Children and Residents. Changes to the plan (including the introduction of a turf field and changes to the existing natural and mature tree barrier) do not consider the known health impact on children. Toxic pollutants from traffic, as well as noise pollution, will further harm park visitors and residents.
- Traffic patterns that will impact safety. Expansion of the field size will introduce increased traffic and buses. The prior traffic study was conducted in 2015 without considering buses. As Schedler is immediately adjacent to an exit from Route 17N, new studies must be conducted taking into consideration the safety of park visitors and residents with the change in traffic patterns and the introduction of buses.
- Wildlife and environmental preservation. Schedler (unlike many current fields) is the foraging grounds for NJ endangered species (Bald Eagles) and threatened species (Black-Crowned Night-Herons) and houses protected vegetation. A full assessment of the environmental impact is imperative.
- Accurate Assessment of Flooding Impact. A change in the approved plan expanding the field size should only be made as a result of new, public, flood studies and an assessment of an effective strategy (based on a full Village property assessment, taking into consideration County and State remediation discussions) to address flooding concerns.
- Preservation of Historic District. A 2019 independent archeological assessment commissioned by the Village found that the Historic Schedler property likely houses Revolutionary War artifacts and recommended that an archaeological survey of the property be completed if significant ground disturbance is planned.
- Accurate Assessment of Field Demand. A detailed explanation of the need for a full-size field (outlining numbers of teams/players, by age and current field use) versus the previously agreed 75 x 50 yard field is required before any changes should be considered.
- Clear and transparent budget for new plans. Before changes to the plan can be approved, the Council must present an itemized budget including design and maintenance fees. Private funding should never override public input and public safety.

These issues and others must be reviewed, and a detailed, fact-based plan should be presented to the residents of Ridgewood (in a public forum for discussion and debate) for the general welfare of the Village.

Name

Address

Signature

Yanal Abdallah

369 Queens Ct



PETITION TO THE COUNCIL FOR THE VILLAGE OF RIDGEWOOD
REGARDING SCHEDLER PARK PLAN

We, the undersigned residents of Ridgewood, petition the Village Council not to reopen the Schedler Park plan (approved by Resolution 18-236) without:

- (i) a full assessment of the impact that would result from any changes to the plan; and
- (ii) a fact-based analysis of the comprehensive impact on the Village and the State of New Jersey made by the development of the Schedler property.

Any changes without a full assessment will ignore the following concerns.

- Due Process to which Residents of Ridgewood are Entitled. Changes to the approved plan require a comprehensive review process, transparent to all Village residents and consistent with other Village decisions (like the current Gold Star Memorial project), utilizing applicable subject-matter experts and independent studies.
- Health Implications to Children and Residents. Changes to the plan (including the introduction of a turf field and changes to the existing natural and mature tree barrier) do not consider the known health impact on children. Toxic pollutants from traffic, as well as noise pollution, will further harm park visitors and residents.
- Traffic patterns that will impact safety. Expansion of the field size will introduce increased traffic and buses. The prior traffic study was conducted in 2015 without considering buses. As Schedler is immediately adjacent to an exit from Route 17N, new studies must be conducted taking into consideration the safety of park visitors and residents with the change in traffic patterns and the introduction of buses.
- Wildlife and environmental preservation. Schedler (unlike many current fields) is the foraging grounds for NJ endangered species (Bald Eagles) and threatened species (Black-Crowned Night-Herons) and houses protected vegetation. A full assessment of the environmental impact is imperative.
- Accurate Assessment of Flooding Impact. A change in the approved plan expanding the field size should only be made as a result of new, public, flood studies and an assessment of an effective strategy (based on a full Village property assessment, taking into consideration County and State remediation discussions) to address flooding concerns.
- Preservation of Historic District. A 2019 independent archeological assessment commissioned by the Village found that the Historic Schedler property likely houses Revolutionary War artifacts and recommended that an archaeological survey of the property be completed if significant ground disturbance is planned.
- Accurate Assessment of Field Demand. A detailed explanation of the need for a full-size field (outlining numbers of teams/players, by age and current field use) versus the previously agreed 75 x 50 yard field is required before any changes should be considered.
- Clear and transparent budget for new plans. Before changes to the plan can be approved, the Council must present an itemized budget including design and maintenance fees. Private funding should never override public input and public safety.

These issues and others must be reviewed, and a detailed, fact-based plan should be presented to the residents of Ridgewood (in a public forum for discussion and debate) for the general welfare of the Village.

Name

Address

Signature

Hasan Abdallah

369



Queens
CT

**PETITION TO THE COUNCIL FOR THE VILLAGE OF RIDGEWOOD
REGARDING SCHEDLER PARK PLAN**

We, the undersigned residents of Ridgewood, petition the Village Council not to reopen the Schedler Park plan (approved by Resolution 18-236) without:

- (i) a full assessment of the impact that would result from any changes to the plan; and
- (ii) a fact-based analysis of the comprehensive impact on the Village and the State of New Jersey made by the development of the Schedler property.

Any changes without a full assessment will ignore the following concerns.

- Due Process to which Residents of Ridgewood are Entitled. Changes to the approved plan require a comprehensive review process, transparent to all Village residents and consistent with other Village decisions (like the current Gold Star Memorial project), utilizing applicable subject-matter experts and independent studies.
- Health Implications to Children and Residents. Changes to the plan (including the introduction of a turf field and changes to the existing natural and mature tree barrier) do not consider the known health impact on children. Toxic pollutants from traffic, as well as noise pollution, will further harm park visitors and residents.
- Traffic patterns that will impact safety. Expansion of the field size will introduce increased traffic and buses. The prior traffic study was conducted in 2015 without considering buses. As Schedler is immediately adjacent to an exit from Route 17N, new studies must be conducted taking into consideration the safety of park visitors and residents with the change in traffic patterns and the introduction of buses.
- Wildlife and environmental preservation. Schedler (unlike many current fields) is the foraging grounds for NJ endangered species (Bald Eagles) and threatened species (Black-Crowned Night-Herons) and houses protected vegetation. A full assessment of the environmental impact is imperative.
- Accurate Assessment of Flooding Impact. A change in the approved plan expanding the field size should only be made as a result of new, public, flood studies and an assessment of an effective strategy (based on a full Village property assessment, taking into consideration County and State remediation discussions) to address flooding concerns.
- Preservation of Historic District. A 2019 independent archeological assessment commissioned by the Village found that the Historic Schedler property likely houses Revolutionary War artifacts and recommended that an archaeological survey of the property be completed if significant ground disturbance is planned.
- Accurate Assessment of Field Demand. A detailed explanation of the need for a full-size field (outlining numbers of teams/players, by age and current field use) versus the previously agreed 75 x 50 yard field is required before any changes should be considered.
- Clear and transparent budget for new plans. Before changes to the plan can be approved, the Council must present an itemized budget including design and maintenance fees. Private funding should never override public input and public safety.

These issues and others must be reviewed, and a detailed, fact-based plan should be presented to the residents of Ridgewood (in a public forum for discussion and debate) for the general welfare of the Village.

Name

Address

Signature

Dylan Ferguson 655 Kingsbridge



PETITION TO THE COUNCIL FOR THE VILLAGE OF RIDGEWOOD
REGARDING SCHEDLER PARK PLAN

We, the undersigned residents of Ridgewood, petition the Village Council not to reopen the Schedler Park plan (approved by Resolution 18-236) without:

- (i) a full assessment of the impact that would result from any changes to the plan; and
- (ii) a fact-based analysis of the comprehensive impact on the Village and the State of New Jersey made by the development of the Schedler property.

Any changes without a full assessment will ignore the following concerns.

- Due Process to which Residents of Ridgewood are Entitled. Changes to the approved plan require a comprehensive review process, transparent to all Village residents and consistent with other Village decisions (like the current Gold Star Memorial project), utilizing applicable subject-matter experts and independent studies.
- Health Implications to Children and Residents. Changes to the plan (including the introduction of a turf field and changes to the existing natural and mature tree barrier) do not consider the known health impact on children. Toxic pollutants from traffic, as well as noise pollution, will further harm park visitors and residents.
- Traffic patterns that will impact safety. Expansion of the field size will introduce increased traffic and buses. The prior traffic study was conducted in 2015 without considering buses. As Schedler is immediately adjacent to an exit from Route 17N, new studies must be conducted taking into consideration the safety of park visitors and residents with the change in traffic patterns and the introduction of buses.
- Wildlife and environmental preservation. Schedler (unlike many current fields) is the foraging grounds for NJ endangered species (Bald Eagles) and threatened species (Black-Crowned Night-Herons) and houses protected vegetation. A full assessment of the environmental impact is imperative.
- Accurate Assessment of Flooding Impact. A change in the approved plan expanding the field size should only be made as a result of new, public, flood studies and an assessment of an effective strategy (based on a full Village property assessment, taking into consideration County and State remediation discussions) to address flooding concerns.
- Preservation of Historic District. A 2019 independent archeological assessment commissioned by the Village found that the Historic Schedler property likely houses Revolutionary War artifacts and recommended that an archaeological survey of the property be completed if significant ground disturbance is planned.
- Accurate Assessment of Field Demand. A detailed explanation of the need for a full-size field (outlining numbers of teams/players, by age and current field use) versus the previously agreed 75 x 50 yard field is required before any changes should be considered.
- Clear and transparent budget for new plans. Before changes to the plan can be approved, the Council must present an itemized budget including design and maintenance fees. Private funding should never override public input and public safety.


These issues and others must be reviewed, and a detailed, fact-based plan should be presented to the residents of Ridgewood (in a public forum for discussion and debate) for the general welfare of the Village.

Name

Address

Signature

Sonia Arun 339 Queens ct



PETITION TO THE COUNCIL FOR THE VILLAGE OF RIDGEWOOD
REGARDING SCHEDLER PARK PLAN

We, the undersigned residents of Ridgewood, petition the Village Council not to reopen the Schedler Park plan (approved by Resolution 18-236) without:

- (i) a full assessment of the impact that would result from any changes to the plan; and
- (ii) a fact-based analysis of the comprehensive impact on the Village and the State of New Jersey made by the development of the Schedler property.

Any changes without a full assessment will ignore the following concerns.

- Due Process to which Residents of Ridgewood are Entitled. Changes to the approved plan require a comprehensive review process, transparent to all Village residents and consistent with other Village decisions (like the current Gold Star Memorial project), utilizing applicable subject-matter experts and independent studies.
- Health Implications to Children and Residents. Changes to the plan (including the introduction of a turf field and changes to the existing natural and mature tree barrier) do not consider the known health impact on children. Toxic pollutants from traffic, as well as noise pollution, will further harm park visitors and residents.
- Traffic patterns that will impact safety. Expansion of the field size will introduce increased traffic and buses. The prior traffic study was conducted in 2015 without considering buses. As Schedler is immediately adjacent to an exit from Route 17N, new studies must be conducted taking into consideration the safety of park visitors and residents with the change in traffic patterns and the introduction of buses.
- Wildlife and environmental preservation. Schedler (unlike many current fields) is the foraging grounds for NJ endangered species (Bald Eagles) and threatened species (Black-Crowned Night-Herons) and houses protected vegetation. A full assessment of the environmental impact is imperative.
- Accurate Assessment of Flooding Impact. A change in the approved plan expanding the field size should only be made as a result of new, public, flood studies and an assessment of an effective strategy (based on a full Village property assessment, taking into consideration County and State remediation discussions) to address flooding concerns.
- Preservation of Historic District. A 2019 independent archeological assessment commissioned by the Village found that the Historic Schedler property likely houses Revolutionary War artifacts and recommended that an archaeological survey of the property be completed if significant ground disturbance is planned.
- Accurate Assessment of Field Demand. A detailed explanation of the need for a full-size field (outlining numbers of teams/players, by age and current field use) versus the previously agreed 75 x 50 yard field is required before any changes should be considered.
- Clear and transparent budget for new plans. Before changes to the plan can be approved, the Council must present an itemized budget including design and maintenance fees. Private funding should never override public input and public safety.

These issues and others must be reviewed, and a detailed, fact-based plan should be presented to the residents of Ridgewood (in a public forum for discussion and debate) for the general welfare of the Village.

Name

Address

Signature

Bernard Khoury

339 Queens Ct, Ridgewood NY



PETITION TO THE COUNCIL FOR THE VILLAGE OF RIDGEWOOD
REGARDING SCHEDLER PARK PLAN

We, the undersigned residents of Ridgewood, petition the Village Council not to reopen the Schedler Park plan (approved by Resolution 18-236) without:

- (i) a full assessment of the impact that would result from any changes to the plan; and
- (ii) a fact-based analysis of the comprehensive impact on the Village and the State of New Jersey made by the development of the Schedler property.

Any changes without a full assessment will ignore the following concerns.

- Due Process to which Residents of Ridgewood are Entitled. Changes to the approved plan require a comprehensive review process, transparent to all Village residents and consistent with other Village decisions (like the current Gold Star Memorial project), utilizing applicable subject-matter experts and independent studies.
- Health Implications to Children and Residents. Changes to the plan (including the introduction of a turf field and changes to the existing natural and mature tree barrier) do not consider the known health impact on children. Toxic pollutants from traffic, as well as noise pollution, will further harm park visitors and residents.
- Traffic patterns that will impact safety. Expansion of the field size will introduce increased traffic and buses. The prior traffic study was conducted in 2015 without considering buses. As Schedler is immediately adjacent to an exit from Route 17N, new studies must be conducted taking into consideration the safety of park visitors and residents with the change in traffic patterns and the introduction of buses.
- Wildlife and environmental preservation. Schedler (unlike many current fields) is the foraging grounds for NJ endangered species (Bald Eagles) and threatened species (Black-Crowned Night-Herons) and houses protected vegetation. A full assessment of the environmental impact is imperative.
- Accurate Assessment of Flooding Impact. A change in the approved plan expanding the field size should only be made as a result of new, public, flood studies and an assessment of an effective strategy (based on a full Village property assessment, taking into consideration County and State remediation discussions) to address flooding concerns.
- Preservation of Historic District. A 2019 independent archeological assessment commissioned by the Village found that the Historic Schedler property likely houses Revolutionary War artifacts and recommended that an archaeological survey of the property be completed if significant ground disturbance is planned.
- Accurate Assessment of Field Demand. A detailed explanation of the need for a full-size field (outlining numbers of teams/players, by age and current field use) versus the previously agreed 75 x 50 yard field is required before any changes should be considered.
- Clear and transparent budget for new plans. Before changes to the plan can be approved, the Council must present an itemized budget including design and maintenance fees. Private funding should never override public input and public safety.

These issues and others must be reviewed, and a detailed, fact-based plan should be presented to the residents of Ridgewood (in a public forum for discussion and debate) for the general welfare of the Village.

Name

Address

Signature

James Ruane 705 Kingsbridge Lane James Ruane

PETITION TO THE COUNCIL FOR THE VILLAGE OF RIDGEWOOD
REGARDING SCHEDLER PARK PLAN

We, the undersigned residents of Ridgewood, petition the Village Council not to reopen the Schedler Park plan (approved by Resolution 18-236) without:

- (i) a full assessment of the impact that would result from any changes to the plan; and
- (ii) a fact-based analysis of the comprehensive impact on the Village and the State of New Jersey made by the development of the Schedler property.

Any changes without a full assessment will ignore the following concerns.

- Due Process to which Residents of Ridgewood are Entitled. Changes to the approved plan require a comprehensive review process, transparent to all Village residents and consistent with other Village decisions (like the current Gold Star Memorial project), utilizing applicable subject-matter experts and independent studies.
- Health Implications to Children and Residents. Changes to the plan (including the introduction of a turf field and changes to the existing natural and mature tree barrier) do not consider the known health impact on children. Toxic pollutants from traffic, as well as noise pollution, will further harm park visitors and residents.
- Traffic patterns that will impact safety. Expansion of the field size will introduce increased traffic and buses. The prior traffic study was conducted in 2015 without considering buses. As Schedler is immediately adjacent to an exit from Route 17N, new studies must be conducted taking into consideration the safety of park visitors and residents with the change in traffic patterns and the introduction of buses.
- Wildlife and environmental preservation. Schedler (unlike many current fields) is the foraging grounds for NJ endangered species (Bald Eagles) and threatened species (Black-Crowned Night-Herons) and houses protected vegetation. A full assessment of the environmental impact is imperative.
- Accurate Assessment of Flooding Impact. A change in the approved plan expanding the field size should only be made as a result of new, public, flood studies and an assessment of an effective strategy (based on a full Village property assessment, taking into consideration County and State remediation discussions) to address flooding concerns.
- Preservation of Historic District. A 2019 independent archeological assessment commissioned by the Village found that the Historic Schedler property likely houses Revolutionary War artifacts and recommended that an archaeological survey of the property be completed if significant ground disturbance is planned.
- Accurate Assessment of Field Demand. A detailed explanation of the need for a full-size field (outlining numbers of teams/players, by age and current field use) versus the previously agreed 75 x 50 yard field is required before any changes should be considered.
- Clear and transparent budget for new plans. Before changes to the plan can be approved, the Council must present an itemized budget including design and maintenance fees. Private funding should never override public input and public safety.

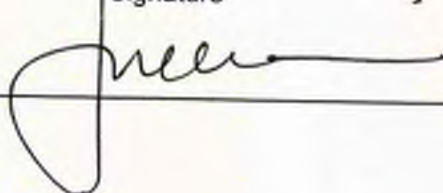
These issues and others must be reviewed, and a detailed, fact-based plan should be presented to the residents of Ridgewood (in a public forum for discussion and debate) for the general welfare of the Village.

Name

Address

Signature

John Mero wski 655 Kwasbridge



PETITION TO THE COUNCIL FOR THE VILLAGE OF RIDGEWOOD
REGARDING SCHEDLER PARK PLAN

We, the undersigned residents of Ridgewood, petition the Village Council not to reopen the Schedler Park plan (approved by Resolution 18-236) without:

- (i) a full assessment of the impact that would result from any changes to the plan; and
- (ii) a fact-based analysis of the comprehensive impact on the Village and the State of New Jersey made by the development of the Schedler property.

Any changes without a full assessment will ignore the following concerns.

- Due Process to which Residents of Ridgewood are Entitled. Changes to the approved plan require a comprehensive review process, transparent to all Village residents and consistent with other Village decisions (like the current Gold Star Memorial project), utilizing applicable subject-matter experts and independent studies.
- Health Implications to Children and Residents. Changes to the plan (including the introduction of a turf field and changes to the existing natural and mature tree barrier) do not consider the known health impact on children. Toxic pollutants from traffic, as well as noise pollution, will further harm park visitors and residents.
- Traffic patterns that will impact safety. Expansion of the field size will introduce increased traffic and buses. The prior traffic study was conducted in 2015 without considering buses. As Schedler is immediately adjacent to an exit from Route 17N, new studies must be conducted taking into consideration the safety of park visitors and residents with the change in traffic patterns and the introduction of buses.
- Wildlife and environmental preservation. Schedler (unlike many current fields) is the foraging grounds for NJ endangered species (Bald Eagles) and threatened species (Black-Crowned Night-Herons) and houses protected vegetation. A full assessment of the environmental impact is imperative.
- Accurate Assessment of Flooding Impact. A change in the approved plan expanding the field size should only be made as a result of new, public, flood studies and an assessment of an effective strategy (based on a full Village property assessment, taking into consideration County and State remediation discussions) to address flooding concerns.
- Preservation of Historic District. A 2019 independent archeological assessment commissioned by the Village found that the Historic Schedler property likely houses Revolutionary War artifacts and recommended that an archaeological survey of the property be completed if significant ground disturbance is planned.
- Accurate Assessment of Field Demand. A detailed explanation of the need for a full-size field (outlining numbers of teams/players, by age and current field use) versus the previously agreed 75 x 50 yard field is required before any changes should be considered.
- Clear and transparent budget for new plans. Before changes to the plan can be approved, the Council must present an itemized budget including design and maintenance fees. Private funding should never override public input and public safety.

These issues and others must be reviewed, and a detailed, fact-based plan should be presented to the residents of Ridgewood (in a public forum for discussion and debate) for the general welfare of the Village.

Name

Address

Signature

Evelyn Meroush

655 KINGSBRIDGE

E. Meroush

PETITION TO THE COUNCIL FOR THE VILLAGE OF RIDGEWOOD
REGARDING SCHEDLER PARK PLAN

We, the undersigned residents of Ridgewood, petition the Village Council not to reopen the Schedler Park plan (approved by Resolution 18-236) without:

- (i) a full assessment of the impact that would result from any changes to the plan; and
- (ii) a fact-based analysis of the comprehensive impact on the Village and the State of New Jersey made by the development of the Schedler property.

Any changes without a full assessment will ignore the following concerns.

- Due Process to which Residents of Ridgewood are Entitled. Changes to the approved plan require a comprehensive review process, transparent to all Village residents and consistent with other Village decisions (like the current Gold Star Memorial project), utilizing applicable subject-matter experts and independent studies.
- Health Implications to Children and Residents. Changes to the plan (including the introduction of a turf field and changes to the existing natural and mature tree barrier) do not consider the known health impact on children. Toxic pollutants from traffic, as well as noise pollution, will further harm park visitors and residents.
- Traffic patterns that will impact safety. Expansion of the field size will introduce increased traffic and buses. The prior traffic study was conducted in 2015 without considering buses. As Schedler is immediately adjacent to an exit from Route 17N, new studies must be conducted taking into consideration the safety of park visitors and residents with the change in traffic patterns and the introduction of buses.
- Wildlife and environmental preservation. Schedler (unlike many current fields) is the foraging grounds for NJ endangered species (Bald Eagles) and threatened species (Black-Crowned Night-Herons) and houses protected vegetation. A full assessment of the environmental impact is imperative.
- Accurate Assessment of Flooding Impact. A change in the approved plan expanding the field size should only be made as a result of new, public, flood studies and an assessment of an effective strategy (based on a full Village property assessment, taking into consideration County and State remediation discussions) to address flooding concerns.
- Preservation of Historic District. A 2019 independent archeological assessment commissioned by the Village found that the Historic Schedler property likely houses Revolutionary War artifacts and recommended that an archaeological survey of the property be completed if significant ground disturbance is planned.
- Accurate Assessment of Field Demand. A detailed explanation of the need for a full-size field (outlining numbers of teams/players, by age and current field use) versus the previously agreed 75 x 50 yard field is required before any changes should be considered.
- Clear and transparent budget for new plans. Before changes to the plan can be approved, the Council must present an itemized budget including design and maintenance fees. Private funding should never override public input and public safety.

These issues and others must be reviewed, and a detailed, fact-based plan should be presented to the residents of Ridgewood (in a public forum for discussion and debate) for the general welfare of the Village.

Name

Address

Signature

Susan Rume

705 Kingsbridge



PETITION TO THE COUNCIL FOR THE VILLAGE OF RIDGEWOOD
REGARDING SCHEDLER PARK PLAN

We, the undersigned residents of Ridgewood, petition the Village Council not to reopen the Schedler Park plan (approved by Resolution 18-236) without:

- (i) a full assessment of the impact that would result from any changes to the plan; and
- (ii) a fact-based analysis of the comprehensive impact on the Village and the State of New Jersey made by the development of the Schedler property.

Any changes without a full assessment will ignore the following concerns.

- Due Process to which Residents of Ridgewood are Entitled. Changes to the approved plan require a comprehensive review process, transparent to all Village residents and consistent with other Village decisions (like the current Gold Star Memorial project), utilizing applicable subject-matter experts and independent studies.
- Health Implications to Children and Residents. Changes to the plan (including the introduction of a turf field and changes to the existing natural and mature tree barrier) do not consider the known health impact on children. Toxic pollutants from traffic, as well as noise pollution, will further harm park visitors and residents.
- Traffic patterns that will impact safety. Expansion of the field size will introduce increased traffic and buses. The prior traffic study was conducted in 2015 without considering buses. As Schedler is immediately adjacent to an exit from Route 17N, new studies must be conducted taking into consideration the safety of park visitors and residents with the change in traffic patterns and the introduction of buses.
- Wildlife and environmental preservation. Schedler (unlike many current fields) is the foraging grounds for NJ endangered species (Bald Eagles) and threatened species (Black-Crowned Night-Herons) and houses protected vegetation. A full assessment of the environmental impact is imperative.
- Accurate Assessment of Flooding Impact. A change in the approved plan expanding the field size should only be made as a result of new, public, flood studies and an assessment of an effective strategy (based on a full Village property assessment, taking into consideration County and State remediation discussions) to address flooding concerns.
- Preservation of Historic District. A 2019 independent archeological assessment commissioned by the Village found that the Historic Schedler property likely houses Revolutionary War artifacts and recommended that an archaeological survey of the property be completed if significant ground disturbance is planned.
- Accurate Assessment of Field Demand. A detailed explanation of the need for a full-size field (outlining numbers of teams/players, by age and current field use) versus the previously agreed 75 x 50 yard field is required before any changes should be considered.
- Clear and transparent budget for new plans. Before changes to the plan can be approved, the Council must present an itemized budget including design and maintenance fees. Private funding should never override public input and public safety.

These issues and others must be reviewed, and a detailed, fact-based plan should be presented to the residents of Ridgewood (in a public forum for discussion and debate) for the general welfare of the Village.


Name

Address

Signature

Seongho Wu

675 Kingsbridge Ln



PETITION TO THE COUNCIL FOR THE VILLAGE OF RIDGEWOOD
REGARDING SCHEDLER PARK PLAN

We, the undersigned residents of Ridgewood, petition the Village Council not to reopen the Schedler Park plan (approved by Resolution 18-236) without:

- (i) a full assessment of the impact that would result from any changes to the plan; and
- (ii) a fact-based analysis of the comprehensive impact on the Village and the State of New Jersey made by the development of the Schedler property.

Any changes without a full assessment will ignore the following concerns.

- Due Process to which Residents of Ridgewood are Entitled. Changes to the approved plan require a comprehensive review process, transparent to all Village residents and consistent with other Village decisions (like the current Gold Star Memorial project), utilizing applicable subject-matter experts and independent studies.
- Health Implications to Children and Residents. Changes to the plan (including the introduction of a turf field and changes to the existing natural and mature tree barrier) do not consider the known health impact on children. Toxic pollutants from traffic, as well as noise pollution, will further harm park visitors and residents.
- Traffic patterns that will impact safety. Expansion of the field size will introduce increased traffic and buses. The prior traffic study was conducted in 2015 without considering buses. As Schedler is immediately adjacent to an exit from Route 17N, new studies must be conducted taking into consideration the safety of park visitors and residents with the change in traffic patterns and the introduction of buses.
- Wildlife and environmental preservation. Schedler (unlike many current fields) is the foraging grounds for NJ endangered species (Bald Eagles) and threatened species (Black-Crowned Night-Herons) and houses protected vegetation. A full assessment of the environmental impact is imperative.
- Accurate Assessment of Flooding Impact. A change in the approved plan expanding the field size should only be made as a result of new, public, flood studies and an assessment of an effective strategy (based on a full Village property assessment, taking into consideration County and State remediation discussions) to address flooding concerns.
- Preservation of Historic District. A 2019 independent archeological assessment commissioned by the Village found that the Historic Schedler property likely houses Revolutionary War artifacts and recommended that an archaeological survey of the property be completed if significant ground disturbance is planned.
- Accurate Assessment of Field Demand. A detailed explanation of the need for a full-size field (outlining numbers of teams/players, by age and current field use) versus the previously agreed 75 x 50 yard field is required before any changes should be considered.
- Clear and transparent budget for new plans. Before changes to the plan can be approved, the Council must present an itemized budget including design and maintenance fees. Private funding should never override public input and public safety.


These issues and others must be reviewed, and a detailed, fact-based plan should be presented to the residents of Ridgewood (in a public forum for discussion and debate) for the general welfare of the Village.

Name

Address

Signature

Ruben Centeno 379 Queen Ct.



PETITION TO THE COUNCIL FOR THE VILLAGE OF RIDGEWOOD
REGARDING SCHEDLER PARK PLAN

We, the undersigned residents of Ridgewood, petition the Village Council not to reopen the Schedler Park plan (approved by Resolution 18-236) without:

- (i) a full assessment of the impact that would result from any changes to the plan; and
- (ii) a fact-based analysis of the comprehensive impact on the Village and the State of New Jersey made by the development of the Schedler property.

Any changes without a full assessment will ignore the following concerns.

- Due Process to which Residents of Ridgewood are Entitled. Changes to the approved plan require a comprehensive review process, transparent to all Village residents and consistent with other Village decisions (like the current Gold Star Memorial project), utilizing applicable subject-matter experts and independent studies.
- Health Implications to Children and Residents. Changes to the plan (including the introduction of a turf field and changes to the existing natural and mature tree barrier) do not consider the known health impact on children. Toxic pollutants from traffic, as well as noise pollution, will further harm park visitors and residents.
- Traffic patterns that will impact safety. Expansion of the field size will introduce increased traffic and buses. The prior traffic study was conducted in 2015 without considering buses. As Schedler is immediately adjacent to an exit from Route 17N, new studies must be conducted taking into consideration the safety of park visitors and residents with the change in traffic patterns and the introduction of buses.
- Wildlife and environmental preservation. Schedler (unlike many current fields) is the foraging grounds for NJ endangered species (Bald Eagles) and threatened species (Black-Crowned Night-Herons) and houses protected vegetation. A full assessment of the environmental impact is imperative.
- Accurate Assessment of Flooding Impact. A change in the approved plan expanding the field size should only be made as a result of new, public, flood studies and an assessment of an effective strategy (based on a full Village property assessment, taking into consideration County and State remediation discussions) to address flooding concerns.
- Preservation of Historic District. A 2019 independent archeological assessment commissioned by the Village found that the Historic Schedler property likely houses Revolutionary War artifacts and recommended that an archaeological survey of the property be completed if significant ground disturbance is planned.
- Accurate Assessment of Field Demand. A detailed explanation of the need for a full-size field (outlining numbers of teams/players, by age and current field use) versus the previously agreed 75 x 50 yard field is required before any changes should be considered.
- Clear and transparent budget for new plans. Before changes to the plan can be approved, the Council must present an itemized budget including design and maintenance fees. Private funding should never override public input and public safety.

These issues and others must be reviewed, and a detailed, fact-based plan should be presented to the residents of Ridgewood (in a public forum for discussion and debate) for the general welfare of the Village.

Name

Address

Signature

Joan Schafel, 365 Queens Ct.



PETITION TO THE COUNCIL FOR THE VILLAGE OF RIDGEWOOD
REGARDING SCHEDLER PARK PLAN

We, the undersigned residents of Ridgewood, petition the Village Council not to reopen the Schedler Park plan (approved by Resolution 18-236) without:

- (i) a full assessment of the impact that would result from any changes to the plan; and
- (ii) a fact-based analysis of the comprehensive impact on the Village and the State of New Jersey made by the development of the Schedler property.

Any changes without a full assessment will ignore the following concerns.

- Due Process to which Residents of Ridgewood are Entitled. Changes to the approved plan require a comprehensive review process, transparent to all Village residents and consistent with other Village decisions (like the current Gold Star Memorial project), utilizing applicable subject-matter experts and independent studies.
- Health Implications to Children and Residents. Changes to the plan (including the introduction of a turf field and changes to the existing natural and mature tree barrier) do not consider the known health impact on children. Toxic pollutants from traffic, as well as noise pollution, will further harm park visitors and residents.
- Traffic patterns that will impact safety. Expansion of the field size will introduce increased traffic and buses. The prior traffic study was conducted in 2015 without considering buses. As Schedler is immediately adjacent to an exit from Route 17N, new studies must be conducted taking into consideration the safety of park visitors and residents with the change in traffic patterns and the introduction of buses.
- Wildlife and environmental preservation. Schedler (unlike many current fields) is the foraging grounds for NJ endangered species (Bald Eagles) and threatened species (Black-Crowned Night-Herons) and houses protected vegetation. A full assessment of the environmental impact is imperative.
- Accurate Assessment of Flooding Impact. A change in the approved plan expanding the field size should only be made as a result of new, public, flood studies and an assessment of an effective strategy (based on a full Village property assessment, taking into consideration County and State remediation discussions) to address flooding concerns.
- Preservation of Historic District. A 2019 independent archeological assessment commissioned by the Village found that the Historic Schedler property likely houses Revolutionary War artifacts and recommended that an archaeological survey of the property be completed if significant ground disturbance is planned.
- Accurate Assessment of Field Demand. A detailed explanation of the need for a full-size field (outlining numbers of teams/players, by age and current field use) versus the previously agreed 75 x 50 yard field is required before any changes should be considered.
- Clear and transparent budget for new plans. Before changes to the plan can be approved, the Council must present an itemized budget including design and maintenance fees. Private funding should never override public input and public safety.

These issues and others must be reviewed, and a detailed, fact-based plan should be presented to the residents of Ridgewood (in a public forum for discussion and debate) for the general welfare of the Village.


Name

Address

Signature

Joshua Sirvino

359 Queens Court



PETITION TO THE COUNCIL FOR THE VILLAGE OF RIDGEWOOD
REGARDING SCHEDLER PARK PLAN

We, the undersigned residents of Ridgewood, petition the Village Council not to reopen the Schedler Park plan (approved by Resolution 18-236) without:

- (i) a full assessment of the impact that would result from any changes to the plan; and
- (ii) a fact-based analysis of the comprehensive impact on the Village and the State of New Jersey made by the development of the Schedler property.

Any changes without a full assessment will ignore the following concerns.

- Due Process to which Residents of Ridgewood are Entitled. Changes to the approved plan require a comprehensive review process, transparent to all Village residents and consistent with other Village decisions (like the current Gold Star Memorial project), utilizing applicable subject-matter experts and independent studies.
- Health Implications to Children and Residents. Changes to the plan (including the introduction of a turf field and changes to the existing natural and mature tree barrier) do not consider the known health impact on children. Toxic pollutants from traffic, as well as noise pollution, will further harm park visitors and residents.
- Traffic patterns that will impact safety. Expansion of the field size will introduce increased traffic and buses. The prior traffic study was conducted in 2015 without considering buses. As Schedler is immediately adjacent to an exit from Route 17N, new studies must be conducted taking into consideration the safety of park visitors and residents with the change in traffic patterns and the introduction of buses.
- Wildlife and environmental preservation. Schedler (unlike many current fields) is the foraging grounds for NJ endangered species (Bald Eagles) and threatened species (Black-Crowned Night-Herons) and houses protected vegetation. A full assessment of the environmental impact is imperative.
- Accurate Assessment of Flooding Impact. A change in the approved plan expanding the field size should only be made as a result of new, public, flood studies and an assessment of an effective strategy (based on a full Village property assessment, taking into consideration County and State remediation discussions) to address flooding concerns.
- Preservation of Historic District. A 2019 independent archeological assessment commissioned by the Village found that the Historic Schedler property likely houses Revolutionary War artifacts and recommended that an archaeological survey of the property be completed if significant ground disturbance is planned.
- Accurate Assessment of Field Demand. A detailed explanation of the need for a full-size field (outlining numbers of teams/players, by age and current field use) versus the previously agreed 75 x 50 yard field is required before any changes should be considered.
- Clear and transparent budget for new plans. Before changes to the plan can be approved, the Council must present an itemized budget including design and maintenance fees. Private funding should never override public input and public safety.

These issues and others must be reviewed, and a detailed, fact-based plan should be presented to the residents of Ridgewood (in a public forum for discussion and debate) for the general welfare of the Village.

Name

Address

Signature

Kamila Castro

354 queens ct

Kamila Castro

PETITION TO THE COUNCIL FOR THE VILLAGE OF RIDGEWOOD
REGARDING SCHEDLER PARK PLAN

We, the undersigned residents of Ridgewood, petition the Village Council not to reopen the Schedler Park plan (approved by Resolution 18-236) without:

- (i) a full assessment of the impact that would result from any changes to the plan; and
- (ii) a fact-based analysis of the comprehensive impact on the Village and the State of New Jersey made by the development of the Schedler property.

Any changes without a full assessment will ignore the following concerns.

- Due Process to which Residents of Ridgewood are Entitled. Changes to the approved plan require a comprehensive review process, transparent to all Village residents and consistent with other Village decisions (like the current Gold Star Memorial project), utilizing applicable subject-matter experts and independent studies.
- Health Implications to Children and Residents. Changes to the plan (including the introduction of a turf field and changes to the existing natural and mature tree barrier) do not consider the known health impact on children. Toxic pollutants from traffic, as well as noise pollution, will further harm park visitors and residents.
- Traffic patterns that will impact safety. Expansion of the field size will introduce increased traffic and buses. The prior traffic study was conducted in 2015 without considering buses. As Schedler is immediately adjacent to an exit from Route 17N, new studies must be conducted taking into consideration the safety of park visitors and residents with the change in traffic patterns and the introduction of buses.
- Wildlife and environmental preservation. Schedler (unlike many current fields) is the foraging grounds for NJ endangered species (Bald Eagles) and threatened species (Black-Crowned Night-Herons) and houses protected vegetation. A full assessment of the environmental impact is imperative.
- Accurate Assessment of Flooding Impact. A change in the approved plan expanding the field size should only be made as a result of new, public, flood studies and an assessment of an effective strategy (based on a full Village property assessment, taking into consideration County and State remediation discussions) to address flooding concerns.
- Preservation of Historic District. A 2019 independent archeological assessment commissioned by the Village found that the Historic Schedler property likely houses Revolutionary War artifacts and recommended that an archaeological survey of the property be completed if significant ground disturbance is planned.
- Accurate Assessment of Field Demand. A detailed explanation of the need for a full-size field (outlining numbers of teams/players, by age and current field use) versus the previously agreed 75 x 50 yard field is required before any changes should be considered.
- Clear and transparent budget for new plans. Before changes to the plan can be approved, the Council must present an itemized budget including design and maintenance fees. Private funding should never override public input and public safety.

These issues and others must be reviewed, and a detailed, fact-based plan should be presented to the residents of Ridgewood (in a public forum for discussion and debate) for the general welfare of the Village.

Name

Address

Signature

Vincenta Miglionelli 348 Queens Ct
Ridgewood NY

PETITION TO THE COUNCIL FOR THE VILLAGE OF RIDGEWOOD
REGARDING SCHEDLER PARK PLAN

We, the undersigned residents of Ridgewood, petition the Village Council not to reopen the Schedler Park plan (approved by Resolution 18-236) without:

- (i) a full assessment of the impact that would result from any changes to the plan; and
- (ii) a fact-based analysis of the comprehensive impact on the Village and the State of New Jersey made by the development of the Schedler property.

Any changes without a full assessment will ignore the following concerns.

- Due Process to which Residents of Ridgewood are Entitled. Changes to the approved plan require a comprehensive review process, transparent to all Village residents and consistent with other Village decisions (like the current Gold Star Memorial project), utilizing applicable subject-matter experts and independent studies.
- Health Implications to Children and Residents. Changes to the plan (including the introduction of a turf field and changes to the existing natural and mature tree barrier) do not consider the known health impact on children. Toxic pollutants from traffic, as well as noise pollution, will further harm park visitors and residents.
- Traffic patterns that will impact safety. Expansion of the field size will introduce increased traffic and buses. The prior traffic study was conducted in 2015 without considering buses. As Schedler is immediately adjacent to an exit from Route 17N, new studies must be conducted taking into consideration the safety of park visitors and residents with the change in traffic patterns and the introduction of buses.
- Wildlife and environmental preservation. Schedler (unlike many current fields) is the foraging grounds for NJ endangered species (Bald Eagles) and threatened species (Black-Crowned Night-Herons) and houses protected vegetation. A full assessment of the environmental impact is imperative.
- Accurate Assessment of Flooding Impact. A change in the approved plan expanding the field size should only be made as a result of new, public, flood studies and an assessment of an effective strategy (based on a full Village property assessment, taking into consideration County and State remediation discussions) to address flooding concerns.
- Preservation of Historic District. A 2019 independent archeological assessment commissioned by the Village found that the Historic Schedler property likely houses Revolutionary War artifacts and recommended that an archaeological survey of the property be completed if significant ground disturbance is planned.
- Accurate Assessment of Field Demand. A detailed explanation of the need for a full-size field (outlining numbers of teams/players, by age and current field use) versus the previously agreed 75 x 50 yard field is required before any changes should be considered.
- Clear and transparent budget for new plans. Before changes to the plan can be approved, the Council must present an itemized budget including design and maintenance fees. Private funding should never override public input and public safety.

These issues and others must be reviewed, and a detailed, fact-based plan should be presented to the residents of Ridgewood (in a public forum for discussion and debate) for the general welfare of the Village.

Name

Address

Signature

Sandra Bartlett 338 Quers Ct



PETITION TO THE COUNCIL FOR THE VILLAGE OF RIDGEWOOD
REGARDING SCHEDLER PARK PLAN

We, the undersigned residents of Ridgewood, petition the Village Council not to reopen the Schedler Park plan (approved by Resolution 18-236) without:

- (i) a full assessment of the impact that would result from any changes to the plan; and
- (ii) a fact-based analysis of the comprehensive impact on the Village and the State of New Jersey made by the development of the Schedler property.

Any changes without a full assessment will ignore the following concerns.

- Due Process to which Residents of Ridgewood are Entitled. Changes to the approved plan require a comprehensive review process, transparent to all Village residents and consistent with other Village decisions (like the current Gold Star Memorial project), utilizing applicable subject-matter experts and independent studies.
- Health Implications to Children and Residents. Changes to the plan (including the introduction of a turf field and changes to the existing natural and mature tree barrier) do not consider the known health impact on children. Toxic pollutants from traffic, as well as noise pollution, will further harm park visitors and residents.
- Traffic patterns that will impact safety. Expansion of the field size will introduce increased traffic and buses. The prior traffic study was conducted in 2015 without considering buses. As Schedler is immediately adjacent to an exit from Route 17N, new studies must be conducted taking into consideration the safety of park visitors and residents with the change in traffic patterns and the introduction of buses.
- Wildlife and environmental preservation. Schedler (unlike many current fields) is the foraging grounds for NJ endangered species (Bald Eagles) and threatened species (Black-Crowned Night-Herons) and houses protected vegetation. A full assessment of the environmental impact is imperative.
- Accurate Assessment of Flooding Impact. A change in the approved plan expanding the field size should only be made as a result of new, public, flood studies and an assessment of an effective strategy (based on a full Village property assessment, taking into consideration County and State remediation discussions) to address flooding concerns.
- Preservation of Historic District. A 2019 independent archeological assessment commissioned by the Village found that the Historic Schedler property likely houses Revolutionary War artifacts and recommended that an archaeological survey of the property be completed if significant ground disturbance is planned.
- Accurate Assessment of Field Demand. A detailed explanation of the need for a full-size field (outlining numbers of teams/players, by age and current field use) versus the previously agreed 75 x 50 yard field is required before any changes should be considered.
- Clear and transparent budget for new plans. Before changes to the plan can be approved, the Council must present an itemized budget including design and maintenance fees. Private funding should never override public input and public safety.

These issues and others must be reviewed, and a detailed, fact-based plan should be presented to the residents of Ridgewood (in a public forum for discussion and debate) for the general welfare of the Village.

Name

Address

Signature

Philip C. Dolce

625 Kingsbridge Lane

Phil C. Dolce

PETITION TO THE COUNCIL FOR THE VILLAGE OF RIDGEWOOD
REGARDING SCHEDLER PARK PLAN

We, the undersigned residents of Ridgewood, petition the Village Council not to reopen the Schedler Park plan (approved by Resolution 18-236) without:

- (i) a full assessment of the impact that would result from any changes to the plan; and
- (ii) a fact-based analysis of the comprehensive impact on the Village and the State of New Jersey made by the development of the Schedler property.

Any changes without a full assessment will ignore the following concerns.

- Due Process to which Residents of Ridgewood are Entitled. Changes to the approved plan require a comprehensive review process, transparent to all Village residents and consistent with other Village decisions (like the current Gold Star Memorial project), utilizing applicable subject-matter experts and independent studies.
- Health Implications to Children and Residents. Changes to the plan (including the introduction of a turf field and changes to the existing natural and mature tree barrier) do not consider the known health impact on children. Toxic pollutants from traffic, as well as noise pollution, will further harm park visitors and residents.
- Traffic patterns that will impact safety. Expansion of the field size will introduce increased traffic and buses. The prior traffic study was conducted in 2015 without considering buses. As Schedler is immediately adjacent to an exit from Route 17N, new studies must be conducted taking into consideration the safety of park visitors and residents with the change in traffic patterns and the introduction of buses.
- Wildlife and environmental preservation. Schedler (unlike many current fields) is the foraging grounds for NJ endangered species (Bald Eagles) and threatened species (Black-Crowned Night-Herons) and houses protected vegetation. A full assessment of the environmental impact is imperative.
- Accurate Assessment of Flooding Impact. A change in the approved plan expanding the field size should only be made as a result of new, public, flood studies and an assessment of an effective strategy (based on a full Village property assessment, taking into consideration County and State remediation discussions) to address flooding concerns.
- Preservation of Historic District. A 2019 independent archeological assessment commissioned by the Village found that the Historic Schedler property likely houses Revolutionary War artifacts and recommended that an archaeological survey of the property be completed if significant ground disturbance is planned.
- Accurate Assessment of Field Demand. A detailed explanation of the need for a full-size field (outlining numbers of teams/players, by age and current field use) versus the previously agreed 75 x 50 yard field is required before any changes should be considered.
- Clear and transparent budget for new plans. Before changes to the plan can be approved, the Council must present an itemized budget including design and maintenance fees. Private funding should never override public input and public safety.

These issues and others must be reviewed, and a detailed, fact-based plan should be presented to the residents of Ridgewood (in a public forum for discussion and debate) for the general welfare of the Village.


Name

Address

Signature

Soyeon Hong

615 Kingsbridge Lane



PETITION TO THE COUNCIL FOR THE VILLAGE OF RIDGEWOOD
REGARDING SCHEDLER PARK PLAN

We, the undersigned, petition the Village Council not to reopen the Schedler Park plan (approved by Resolution 18-236) without:

- (i) a full assessment of the impact that would result from any changes to the plan; and
- (ii) a fact-based analysis of the comprehensive impact on the Village and the State of New Jersey made by the development of the Schedler property.


Any changes without a full assessment will ignore the following concerns.

- Due Process to which Residents of Ridgewood are Entitled. Changes to the approved plan require a comprehensive review process, transparent to all Village residents and consistent with other Village decisions (like the current Gold Star Memorial project), utilizing applicable subject-matter experts and independent studies.
- Health Implications to Children and Residents. Changes to the plan (including the introduction of a turf field and changes to the existing natural and mature tree barrier) do not consider the known health impact on children. Toxic pollutants from traffic, as well as noise pollution, will further harm park visitors and residents.
- Traffic patterns that will impact safety. Expansion of the field size will introduce increased traffic and buses. The prior traffic study was conducted in 2015 without considering buses. As Schedler is immediately adjacent to an exit from Route 17N, new studies must be conducted taking into consideration the safety of park visitors and residents with the change in traffic patterns and the introduction of buses.
- Wildlife and environmental preservation. Schedler (unlike many current fields) is the foraging grounds for NJ endangered species (Bald Eagles) and threatened species (Black-Crowned Night Herons) and houses protected vegetation. A full assessment of the environmental impact is imperative.
- Accurate Assessment of Flooding Impact. A change in the approved plan expanding the field size should only be made as a result of new, public, flood studies and an assessment of an effective strategy (based on a full Village property assessment, taking into consideration County and State remediation discussions) to address flooding concerns.
- Preservation of Historic District. A 2019 independent archeological assessment commissioned by the Village found that the Historic Schedler property likely houses Revolutionary War artifacts and recommended that an archaeological survey of the property be completed if significant ground disturbance is planned.
- Accurate Assessment of Field Demand. A detailed explanation of the need for a full-size field (outlining numbers of teams/players, by age and current field use) versus the previously agreed 75 x 50 yard field is required before any changes should be considered.
- Clear and transparent budget for new plans. Before changes to the plan can be approved, the Council must present an itemized budget including design and maintenance fees. Private funding should never override public input and public safety.

These issues and others must be reviewed, and a detailed, fact-based plan should be presented to the residents of Ridgewood (in a public forum for discussion and debate) for the general welfare of the Village.

Name Address Signature

A DITYA SINGH



182 MOUNTAIN AVE

PETITION TO THE COUNCIL FOR THE VILLAGE OF RIDGEWOOD
REGARDING SCHEDLER PARK PLAN

We, the undersigned residents of Ridgewood, petition the Village Council not to reopen the Schedler Park plan (approved by Resolution 18-236) without:

- (i) a full assessment of the impact that would result from any changes to the plan; and
- (ii) a fact-based analysis of the comprehensive impact on the Village and the State of New Jersey made by the development of the Schedler property.

Any changes without a full assessment will ignore the following concerns.

- Due Process to which Residents of Ridgewood are Entitled. Changes to the approved plan require a comprehensive review process, transparent to all Village residents and consistent with other Village decisions (like the current Gold Star Memorial project), utilizing applicable subject-matter experts and independent studies.
- Health Implications to Children and Residents. Changes to the plan (including the introduction of a turf field and changes to the existing natural and mature tree barrier) do not consider the known health impact on children. Toxic pollutants from traffic, as well as noise pollution, will further harm park visitors and residents.
- Traffic patterns that will impact safety. Expansion of the field size will introduce increased traffic and buses. The prior traffic study was conducted in 2015 without considering buses. As Schedler is immediately adjacent to an exit from Route 17N, new studies must be conducted taking into consideration the safety of park visitors and residents with the change in traffic patterns and the introduction of buses.
- Wildlife and environmental preservation. Schedler (unlike many current fields) is the foraging grounds for NJ endangered species (Bald Eagles) and threatened species (Black-Crowned Night-Herons) and houses protected vegetation. A full assessment of the environmental impact is imperative.
- Accurate Assessment of Flooding Impact. A change in the approved plan expanding the field size should only be made as a result of new, public, flood studies and an assessment of an effective strategy (based on a full Village property assessment, taking into consideration County and State remediation discussions) to address flooding concerns.
- Preservation of Historic District. A 2019 independent archeological assessment commissioned by the Village found that the Historic Schedler property likely houses Revolutionary War artifacts and recommended that an archaeological survey of the property be completed if significant ground disturbance is planned.
- Accurate Assessment of Field Demand. A detailed explanation of the need for a full-size field (outlining numbers of teams/players, by age and current field use) versus the previously agreed 75 x 50 yard field is required before any changes should be considered.
- Clear and transparent budget for new plans. Before changes to the plan can be approved, the Council must present an itemized budget including design and maintenance fees. Private funding should never override public input and public safety.

These issues and others must be reviewed, and a detailed, fact-based plan should be presented to the residents of Ridgewood (in a public forum for discussion and debate) for the general welfare of the Village.

Name

Address

Signature

MARIZELA
McNERNEY

615 Kenwood

Marizela Mcnerney

PETITION TO THE COUNCIL FOR THE VILLAGE OF RIDGEWOOD
REGARDING SCHEDLER PARK PLAN

We, the undersigned residents of Ridgewood, petition the Village Council not to reopen the Schedler Park plan (approved by Resolution 18-236) without:

- (i) a full assessment of the impact that would result from any changes to the plan; and
- (ii) a fact-based analysis of the comprehensive impact on the Village and the State of New Jersey made by the development of the Schedler property.

Any changes without a full assessment will ignore the following concerns.

- Due Process to which Residents of Ridgewood are Entitled. Changes to the approved plan require a comprehensive review process, transparent to all Village residents and consistent with other Village decisions (like the current Gold Star Memorial project), utilizing applicable subject-matter experts and independent studies.
- Health Implications to Children and Residents. Changes to the plan (including the introduction of a turf field and changes to the existing natural and mature tree barrier) do not consider the known health impact on children. Toxic pollutants from traffic, as well as noise pollution, will further harm park visitors and residents.
- Traffic patterns that will impact safety. Expansion of the field size will introduce increased traffic and buses. The prior traffic study was conducted in 2015 without considering buses. As Schedler is immediately adjacent to an exit from Route 17N, new studies must be conducted taking into consideration the safety of park visitors and residents with the change in traffic patterns and the introduction of buses.
- Wildlife and environmental preservation. Schedler (unlike many current fields) is the foraging grounds for NJ endangered species (Bald Eagles) and threatened species (Black-Crowned Night-Herons) and houses protected vegetation. A full assessment of the environmental impact is imperative.
- Accurate Assessment of Flooding Impact. A change in the approved plan expanding the field size should only be made as a result of new, public, flood studies and an assessment of an effective strategy (based on a full Village property assessment, taking into consideration County and State remediation discussions) to address flooding concerns.
- Preservation of Historic District. A 2019 independent archeological assessment commissioned by the Village found that the Historic Schedler property likely houses Revolutionary War artifacts and recommended that an archaeological survey of the property be completed if significant ground disturbance is planned.
- Accurate Assessment of Field Demand. A detailed explanation of the need for a full-size field (outlining numbers of teams/players, by age and current field use) versus the previously agreed 75 x 50 yard field is required before any changes should be considered.
- Clear and transparent budget for new plans. Before changes to the plan can be approved, the Council must present an itemized budget including design and maintenance fees. Private funding should never override public input and public safety.

These issues and others must be reviewed, and a detailed, fact-based plan should be presented to the residents of Ridgewood (in a public forum for discussion and debate) for the general welfare of the Village.

Name

Address

Signature

Alyssa Matthews 941 N Monroe St



PETITION TO THE COUNCIL FOR THE VILLAGE OF RIDGEWOOD
REGARDING SCHEDLER PARK PLAN

We, the undersigned residents of Ridgewood, petition the Village Council not to reopen the Schedler Park plan (approved by Resolution 18-236) without:

- (i) a full assessment of the impact that would result from any changes to the plan; and
- (ii) a fact-based analysis of the comprehensive impact on the Village and the State of New Jersey made by the development of the Schedler property.

Any changes without a full assessment will ignore the following concerns.


- Due Process to which Residents of Ridgewood are Entitled. Changes to the approved plan require a comprehensive review process, transparent to all Village residents and consistent with other Village decisions (like the current Gold Star Memorial project), utilizing applicable subject-matter experts and independent studies.
- Health Implications to Children and Residents. Changes to the plan (including the introduction of a turf field and changes to the existing natural and mature tree barrier) do not consider the known health impact on children. Toxic pollutants from traffic, as well as noise pollution, will further harm park visitors and residents.
- Traffic patterns that will impact safety. Expansion of the field size will introduce increased traffic and buses. The prior traffic study was conducted in 2015 without considering buses. As Schedler is immediately adjacent to an exit from Route 17N, new studies must be conducted taking into consideration the safety of park visitors and residents with the change in traffic patterns and the introduction of buses.
- Wildlife and environmental preservation. Schedler (unlike many current fields) is the foraging grounds for NJ endangered species (Bald Eagles) and threatened species (Black-Crowned Night-Herons) and houses protected vegetation. A full assessment of the environmental impact is imperative.
- Accurate Assessment of Flooding Impact. A change in the approved plan expanding the field size should only be made as a result of new, public, flood studies and an assessment of an effective strategy (based on a full Village property assessment, taking into consideration County and State remediation discussions) to address flooding concerns.
- Preservation of Historic District. A 2019 independent archeological assessment commissioned by the Village found that the Historic Schedler property likely houses Revolutionary War artifacts and recommended that an archaeological survey of the property be completed if significant ground disturbance is planned.
- Accurate Assessment of Field Demand. A detailed explanation of the need for a full-size field (outlining numbers of teams/players, by age and current field use) versus the previously agreed 75 x 50 yard field is required before any changes should be considered.
- Clear and transparent budget for new plans. Before changes to the plan can be approved, the Council must present an itemized budget including design and maintenance fees. Private funding should never override public input and public safety.

These issues and others must be reviewed, and a detailed, fact-based plan should be presented to the residents of Ridgewood (in a public forum for discussion and debate) for the general welfare of the Village.

Name

Address

Signature

LEO RUANE 705 Kingsbridge Ln 

PETITION TO THE COUNCIL FOR THE VILLAGE OF RIDGEWOOD
REGARDING SCHEDLER PARK PLAN

We, the undersigned residents of Ridgewood, petition the Village Council not to reopen the Schedler Park plan (approved by Resolution 18-236) without:

- (i) a full assessment of the impact that would result from any changes to the plan; and
- (ii) a fact-based analysis of the comprehensive impact on the Village and the State of New Jersey made by the development of the Schedler property.

Any changes without a full assessment will ignore the following concerns.

- Due Process to which Residents of Ridgewood are Entitled. Changes to the approved plan require a comprehensive review process, transparent to all Village residents and consistent with other Village decisions (like the current Gold Star Memorial project), utilizing applicable subject-matter experts and independent studies.
- Health Implications to Children and Residents. Changes to the plan (including the introduction of a turf field and changes to the existing natural and mature tree barrier) do not consider the known health impact on children. Toxic pollutants from traffic, as well as noise pollution, will further harm park visitors and residents.
- Traffic patterns that will impact safety. Expansion of the field size will introduce increased traffic and buses. The prior traffic study was conducted in 2015 without considering buses. As Schedler is immediately adjacent to an exit from Route 17N, new studies must be conducted taking into consideration the safety of park visitors and residents with the change in traffic patterns and the introduction of buses.
- Wildlife and environmental preservation. Schedler (unlike many current fields) is the foraging grounds for NJ endangered species (Bald Eagles) and threatened species (Black-Crowned Night-Herons) and houses protected vegetation. A full assessment of the environmental impact is imperative.
- Accurate Assessment of Flooding Impact. A change in the approved plan expanding the field size should only be made as a result of new, public, flood studies and an assessment of an effective strategy (based on a full Village property assessment, taking into consideration County and State remediation discussions) to address flooding concerns.
- Preservation of Historic District. A 2019 independent archeological assessment commissioned by the Village found that the Historic Schedler property likely houses Revolutionary War artifacts and recommended that an archaeological survey of the property be completed if significant ground disturbance is planned.
- Accurate Assessment of Field Demand. A detailed explanation of the need for a full-size field (outlining numbers of teams/players, by age and current field use) versus the previously agreed 75 x 50 yard field is required before any changes should be considered.
- Clear and transparent budget for new plans. Before changes to the plan can be approved, the Council must present an itemized budget including design and maintenance fees. Private funding should never override public input and public safety.

These issues and others must be reviewed, and a detailed, fact-based plan should be presented to the residents of Ridgewood (in a public forum for discussion and debate) for the general welfare of the Village.

Name

Address

Signature

Rosemary Sullivan 625 Wyndemere Ave. 07450

Rosemary Sullivan

**PETITION TO THE COUNCIL FOR THE VILLAGE OF RIDGEWOOD
REGARDING SCHEDLER PARK PLAN**

We, the undersigned residents of Ridgewood, petition the Village Council not to reopen the Schedler Park plan (approved by Resolution 18-236) without:

- (i) a full assessment of the impact that would result from any changes to the plan; and
- (ii) a fact-based analysis of the comprehensive impact on the Village and the State of New Jersey made by the development of the Schedler property.

Any changes without a full assessment will ignore the following concerns.

- Due Process to which Residents of Ridgewood are Entitled. Changes to the approved plan require a comprehensive review process, transparent to all Village residents and consistent with other Village decisions (like the current Gold Star Memorial project), utilizing applicable subject-matter experts and independent studies.
- Health Implications to Children and Residents. Changes to the plan (including the introduction of a turf field and changes to the existing natural and mature tree barrier) do not consider the known health impact on children. Toxic pollutants from traffic, as well as noise pollution, will further harm park visitors and residents.
- Traffic patterns that will impact safety. Expansion of the field size will introduce increased traffic and buses. The prior traffic study was conducted in 2015 without considering buses. As Schedler is immediately adjacent to an exit from Route 17N, new studies must be conducted taking into consideration the safety of park visitors and residents with the change in traffic patterns and the introduction of buses.
- Wildlife and environmental preservation. Schedler (unlike many current fields) is the foraging grounds for NJ endangered species (Bald Eagles) and threatened species (Black-Crowned Night-Herons) and houses protected vegetation. A full assessment of the environmental impact is imperative.
- Accurate Assessment of Flooding Impact. A change in the approved plan expanding the field size should only be made as a result of new, public, flood studies and an assessment of an effective strategy (based on a full Village property assessment, taking into consideration County and State remediation discussions) to address flooding concerns.
- Preservation of Historic District. A 2019 independent archeological assessment commissioned by the Village found that the Historic Schedler property likely houses Revolutionary War artifacts and recommended that an archaeological survey of the property be completed if significant ground disturbance is planned.
- Accurate Assessment of Field Demand. A detailed explanation of the need for a full-size field (outlining numbers of teams/players, by age and current field use) versus the previously agreed 75 x 50 yard field is required before any changes should be considered.
- Clear and transparent budget for new plans. Before changes to the plan can be approved, the Council must present an itemized budget including design and maintenance fees. Private funding should never override public input and public safety.

These issues and others must be reviewed, and a detailed, fact-based plan should be presented to the residents of Ridgewood (in a public forum for discussion and debate) for the general welfare of the Village.

Name

Address

Signature

MARGAUX HOWARD

218 N. Maple Ave.
Ridgewood, NJ



PETITION TO THE COUNCIL FOR THE VILLAGE OF RIDGEWOOD
REGARDING SCHEDLER PARK PLAN

We, the undersigned, petition the Village Council not to reopen the Schedler Park plan (approved by Resolution 18-236) without:

- (i) a full assessment of the impact that would result from any changes to the plan; and
- (ii) a fact-based analysis of the comprehensive impact on the Village and the State of New Jersey made by the development of the Schedler property.

Any changes without a full assessment will ignore the following concerns.

- Due Process to which Residents of Ridgewood are Entitled. Changes to the approved plan require a comprehensive review process, transparent to all Village residents and consistent with other Village decisions (like the current Gold Star Memorial project), utilizing applicable subject-matter experts and independent studies.
- Health Implications to Children and Residents. Changes to the plan (including the introduction of a turf field and changes to the existing natural and mature tree barrier) do not consider the known health impact on children. Toxic pollutants from traffic, as well as noise pollution, will further harm park visitors and residents.
- Traffic patterns that will impact safety. Expansion of the field size will introduce increased traffic and buses. The prior traffic study was conducted in 2015 without considering buses. As Schedler is immediately adjacent to an exit from Route 17N, new studies must be conducted taking into consideration the safety of park visitors and residents with the change in traffic patterns and the introduction of buses.
- Wildlife and environmental preservation. Schedler (unlike many current fields) is the foraging grounds for NJ endangered species (Bald Eagles) and threatened species (Black-Crowned Night Herons) and houses protected vegetation. A full assessment of the environmental impact is imperative.
- Accurate Assessment of Flooding Impact. A change in the approved plan expanding the field size should only be made as a result of new, public, flood studies and an assessment of an effective strategy (based on a full Village property assessment, taking into consideration County and State remediation discussions) to address flooding concerns.
- Preservation of Historic District. A 2019 independent archeological assessment commissioned by the Village found that the Historic Schedler property likely houses Revolutionary War artifacts and recommended that an archaeological survey of the property be completed if significant ground disturbance is planned.
- Accurate Assessment of Field Demand. A detailed explanation of the need for a full-size field (outlining numbers of teams/players, by age and current field use) versus the previously agreed 75 x 50 yard field is required before any changes should be considered.
- Clear and transparent budget for new plans. Before changes to the plan can be approved, the Council must present an itemized budget including design and maintenance fees. Private funding should never override public input and public safety.

These issues and others must be reviewed, and a detailed, fact-based plan should be presented to the residents of Ridgewood (in a public forum for discussion and debate) for the general welfare of the Village.

Name Address Signature

Lee Mishler 5 Betty Ct. Zee Mishler

**PETITION TO THE COUNCIL FOR THE VILLAGE OF RIDGEWOOD
REGARDING SCHEDLER PARK PLAN**

We, the undersigned residents of Ridgewood, petition the Village Council not to reopen the Schedler Park plan (approved by Resolution 18-236) without:

- (i) a full assessment of the impact that would result from any changes to the plan; and
- (ii) a fact-based analysis of the comprehensive impact on the Village and the State of New Jersey made by the development of the Schedler property.

Any changes without a full assessment will ignore the following concerns.

- Due Process to which Residents of Ridgewood are Entitled. Changes to the approved plan require a comprehensive review process, transparent to all Village residents and consistent with other Village decisions (like the current Gold Star Memorial project), utilizing applicable subject-matter experts and independent studies.
- Health Implications to Children and Residents. Changes to the plan (including the introduction of a turf field and changes to the existing natural and mature tree barrier) do not consider the known health impact on children. Toxic pollutants from traffic, as well as noise pollution, will further harm park visitors and residents.
- Traffic patterns that will impact safety. Expansion of the field size will introduce increased traffic and buses. The prior traffic study was conducted in 2015 without considering buses. As Schedler is immediately adjacent to an exit from Route 17N, new studies must be conducted taking into consideration the safety of park visitors and residents with the change in traffic patterns and the introduction of buses.
- Wildlife and environmental preservation. Schedler (unlike many current fields) is the foraging grounds for NJ endangered species (Bald Eagles) and threatened species (Black-Crowned Night-Herons) and houses protected vegetation. A full assessment of the environmental impact is imperative.
- Accurate Assessment of Flooding Impact. A change in the approved plan expanding the field size should only be made as a result of new, public, flood studies and an assessment of an effective strategy (based on a full Village property assessment, taking into consideration County and State remediation discussions) to address flooding concerns.
- Preservation of Historic District. A 2019 independent archeological assessment commissioned by the Village found that the Historic Schedler property likely houses Revolutionary War artifacts and recommended that an archaeological survey of the property be completed if significant ground disturbance is planned.
- Accurate Assessment of Field Demand. A detailed explanation of the need for a full-size field (outlining numbers of teams/players, by age and current field use) versus the previously agreed 75 x 50 yard field is required before any changes should be considered.
- Clear and transparent budget for new plans. Before changes to the plan can be approved, the Council must present an itemized budget including design and maintenance fees. Private funding should never override public input and public safety.

These issues and others must be reviewed, and a detailed, fact-based plan should be presented to the residents of Ridgewood (in a public forum for discussion and debate) for the general welfare of the Village.

Name

Address

Signature

MARGAUX HUNTER

218 N. Maple Ave.

Ridgewood NJ



PETITION TO THE COUNCIL FOR THE VILLAGE OF RIDGEWOOD
REGARDING SCHEDLER PARK PLAN

PETITION TO THE COUNCIL FOR THE VILLAGE OF RIDGEWOOD
REGARDING SCHEDLER PARK PLAN

We, the undersigned residents of Ridgewood, petition the Village Council not to reopen the Schedler Park plan (approved by Resolution 18-236) without:

- (i) a full assessment of the impact that would result from any changes to the plan; and
- (ii) a fact-based analysis of the comprehensive impact on the Village and the State of New Jersey made by the development of the Schedler property.

Any changes without a full assessment will ignore the following concerns.

- Due Process to which Residents of Ridgewood are Entitled. Changes to the approved plan require a comprehensive review process, transparent to all Village residents and consistent with other Village decisions (like the current Gold Star Memorial project), utilizing applicable subject-matter experts and independent studies.
- Health Implications to Children and Residents. Changes to the plan (including the introduction of a turf field and changes to the existing natural and mature tree barrier) do not consider the known health impact on children. Toxic pollutants from traffic, as well as noise pollution, will further harm park visitors and residents.
- Traffic patterns that will impact safety. Expansion of the field size will introduce increased traffic and buses. The prior traffic study was conducted in 2015 without considering buses. As Schedler is immediately adjacent to an exit from Route 17N, new studies must be conducted taking into consideration the safety of park visitors and residents with the change in traffic patterns and the introduction of buses.
- Wildlife and environmental preservation. Schedler (unlike many current fields) is the foraging grounds for NJ endangered species (Bald Eagles) and threatened species (Black-Crowned Night-Herons) and houses protected vegetation. A full assessment of the environmental impact is imperative.
- Accurate Assessment of Flooding Impact. A change in the approved plan expanding the field size should only be made as a result of new, public, flood studies and an assessment of an effective strategy (based on a full Village property assessment, taking into consideration County and State remediation discussions) to address flooding concerns.
- Preservation of Historic District. A 2019 independent archeological assessment commissioned by the Village found that the Historic Schedler property likely houses Revolutionary War artifacts and recommended that an archaeological survey of the property be completed if significant ground disturbance is planned.
- Accurate Assessment of Field Demand. A detailed explanation of the need for a full-size field (outlining numbers of teams/players, by age and current field use) versus the previously agreed 75 x 50 yard field is required before any changes should be considered.
- Clear and transparent budget for new plans. Before changes to the plan can be approved, the Council must present an itemized budget including design and maintenance fees. Private funding should never override public input and public safety.

These issues and others must be reviewed, and a detailed, fact-based plan should be presented to the residents of Ridgewood (in a public forum for discussion and debate) for the general welfare of the Village.

Name

Address

Signature

Eleanore C.

STANUS HOWARD

218 North Maple Ave

Ridgewood

Eleanore C. Stanus Howard

2/2/23

**PETITION TO THE COUNCIL FOR THE VILLAGE OF RIDGEWOOD
REGARDING SCHEDLER PARK PLAN**

We, the undersigned residents of Ridgewood, petition the Village Council not to reopen the Schedler Park plan (approved by Resolution 18-236) without:

- (i) a full assessment of the impact that would result from any changes to the plan; and
- (ii) a fact-based analysis of the comprehensive impact on the Village and the State of New Jersey made by the development of the Schedler property.

Any changes without a full assessment will ignore the following concerns.

- Due Process to which Residents of Ridgewood are Entitled. Changes to the approved plan require a comprehensive review process, transparent to all Village residents and consistent with other Village decisions (like the current Gold Star Memorial project), utilizing applicable subject-matter experts and independent studies.
- Health Implications to Children and Residents. Changes to the plan (including the introduction of a turf field and changes to the existing natural and mature tree barrier) do not consider the known health impact on children. Toxic pollutants from traffic, as well as noise pollution, will further harm park visitors and residents.
- Traffic patterns that will impact safety. Expansion of the field size will introduce increased traffic and buses. The prior traffic study was conducted in 2015 without considering buses. As Schedler is immediately adjacent to an exit from Route 17N, new studies must be conducted taking into consideration the safety of park visitors and residents with the change in traffic patterns and the introduction of buses.
- Wildlife and environmental preservation. Schedler (unlike many current fields) is the foraging grounds for NJ endangered species (Bald Eagles) and threatened species (Black-Crowned Night-Herons) and houses protected vegetation. A full assessment of the environmental impact is imperative.
- Accurate Assessment of Flooding Impact. A change in the approved plan expanding the field size should only be made as a result of new, public, flood studies and an assessment of an effective strategy (based on a full Village property assessment, taking into consideration County and State remediation discussions) to address flooding concerns.
- Preservation of Historic District. A 2019 independent archeological assessment commissioned by the Village found that the Historic Schedler property likely houses Revolutionary War artifacts and recommended that an archaeological survey of the property be completed if significant ground disturbance is planned.
- Accurate Assessment of Field Demand. A detailed explanation of the need for a full-size field (outlining numbers of teams/players, by age and current field use) versus the previously agreed 75 x 50 yard field is required before any changes should be considered.
- Clear and transparent budget for new plans. Before changes to the plan can be approved, the Council must present an itemized budget including design and maintenance fees. Private funding should never override public input and public safety.

These issues and others must be reviewed, and a detailed, fact-based plan should be presented to the residents of Ridgewood (in a public forum for discussion and debate) for the general welfare of the Village.


Name

Address

Signature

Justin McCall

219 N Maple Ave
Ridgewood, NJ 07450



**PETITION TO THE COUNCIL FOR THE VILLAGE OF RIDGEWOOD
REGARDING SCHEDLER PARK PLAN**

We, the undersigned residents of Ridgewood, petition the Village Council not to reopen the Schedler Park plan (approved by Resolution 18-236) without:

- (i) a full assessment of the impact that would result from any changes to the plan; and
- (ii) a fact-based analysis of the comprehensive impact on the Village and the State of New Jersey made by the development of the Schedler property.

Any changes without a full assessment will ignore the following concerns.

- Due Process to which Residents of Ridgewood are Entitled. Changes to the approved plan require a comprehensive review process, transparent to all Village residents and consistent with other Village decisions (like the current Gold Star Memorial project), utilizing applicable subject-matter experts and independent studies.
- Health Implications to Children and Residents. Changes to the plan (including the introduction of a turf field and changes to the existing natural and mature tree barrier) do not consider the known health impact on children. Toxic pollutants from traffic, as well as noise pollution, will further harm park visitors and residents.
- Traffic patterns that will impact safety. Expansion of the field size will introduce increased traffic and buses. The prior traffic study was conducted in 2015 without considering buses. As Schedler is immediately adjacent to an exit from Route 17N, new studies must be conducted taking into consideration the safety of park visitors and residents with the change in traffic patterns and the introduction of buses.
- Wildlife and environmental preservation. Schedler (unlike many current fields) is the foraging grounds for NJ endangered species (Bald Eagles) and threatened species (Black-Crowned Night-Herons) and houses protected vegetation. A full assessment of the environmental impact is imperative.
- Accurate Assessment of Flooding Impact. A change in the approved plan expanding the field size should only be made as a result of new, public, flood studies and an assessment of an effective strategy (based on a full Village property assessment, taking into consideration County and State remediation discussions) to address flooding concerns.
- Preservation of Historic District. A 2019 independent archeological assessment commissioned by the Village found that the Historic Schedler property likely houses Revolutionary War artifacts and recommended that an archaeological survey of the property be completed if significant ground disturbance is planned.
- Accurate Assessment of Field Demand. A detailed explanation of the need for a full-size field (outlining numbers of teams/players, by age and current field use) versus the previously agreed 75 x 50 yard field is required before any changes should be considered.
- Clear and transparent budget for new plans. Before changes to the plan can be approved, the Council must present an itemized budget including design and maintenance fees. Private funding should never override public input and public safety.

These issues and others must be reviewed, and a detailed, fact-based plan should be presented to the residents of Ridgewood (in a public forum for discussion and debate) for the general welfare of the Village.

Name

Address

Signature

Marcia Ringel 250 Ferris Pl., Ridgewood, NJ Marcia Ringel

PETITION TO THE COUNCIL FOR THE VILLAGE OF RIDGEWOOD
REGARDING SCHEDLER PARK PLAN

We, the undersigned, petition the Village Council not to reopen the Schedler Park plan (approved by Resolution 18-236) without:

- (i) a full assessment of the impact that would result from any changes to the plan; and
- (ii) a fact-based analysis of the comprehensive impact on the Village and the State of New Jersey made by the development of the Schedler property.

Any changes without a full assessment will ignore the following concerns.

- Due Process to which Residents of Ridgewood are Entitled. Changes to the approved plan require a comprehensive review process, transparent to all Village residents and consistent with other Village decisions (like the current Gold Star Memorial project), utilizing applicable subject-matter experts and independent studies.
- Health Implications to Children and Residents. Changes to the plan (including the introduction of a turf field and changes to the existing natural and mature tree barrier) do not consider the known health impact on children. Toxic pollutants from traffic, as well as noise pollution, will further harm park visitors and residents.
- Traffic patterns that will impact safety. Expansion of the field size will introduce increased traffic and buses. The prior traffic study was conducted in 2015 without considering buses. As Schedler is immediately adjacent to an exit from Route 17N, new studies must be conducted taking into consideration the safety of park visitors and residents with the change in traffic patterns and the introduction of buses.
- Wildlife and environmental preservation. Schedler (unlike many current fields) is the foraging grounds for NJ endangered species (Bald Eagles) and threatened species (Black-Crowned Night Herons) and houses protected vegetation. A full assessment of the environmental impact is imperative.
- Accurate Assessment of Flooding Impact. A change in the approved plan expanding the field size should only be made as a result of new, public, flood studies and an assessment of an effective strategy (based on a full Village property assessment, taking into consideration County and State remediation discussions) to address flooding concerns.
- Preservation of Historic District. A 2019 independent archeological assessment commissioned by the Village found that the Historic Schedler property likely houses Revolutionary War artifacts and recommended that an archaeological survey of the property be completed if significant ground disturbance is planned.
- Accurate Assessment of Field Demand. A detailed explanation of the need for a full-size field (outlining numbers of teams/players, by age and current field use) versus the previously agreed 75 x 50 yard field is required before any changes should be considered.
- Clear and transparent budget for new plans. Before changes to the plan can be approved, the Council must present an itemized budget including design and maintenance fees. Private funding should never override public input and public safety.

These issues and others must be reviewed, and a detailed, fact-based plan should be presented to the residents of Ridgewood (in a public forum for discussion and debate) for the general welfare of the Village.

Name Address Signature

Andrea Mishler 5 Betty Ct Andrea L Mishler

PETITION TO THE COUNCIL FOR THE VILLAGE OF RIDGEWOOD
REGARDING SCHEDLER PARK PLAN

We, the undersigned residents of Ridgewood, petition the Village Council not to reopen the Schedler Park plan (approved by Resolution 18-236) without:

- (i) a full assessment of the impact that would result from any changes to the plan; and
- (ii) a fact-based analysis of the comprehensive impact on the Village and the State of New Jersey made by the development of the Schedler property.

Any changes without a full assessment will ignore the following concerns.

- Due Process to which Residents of Ridgewood are Entitled. Changes to the approved plan require a comprehensive review process, transparent to all Village residents and consistent with other Village decisions (like the current Gold Star Memorial project), utilizing applicable subject-matter experts and independent studies.
- Health Implications to Children and Residents. Changes to the plan (including the introduction of a turf field and changes to the existing natural and mature tree barrier) do not consider the known health impact on children. Toxic pollutants from traffic, as well as noise pollution, will further harm park visitors and residents.
- Traffic patterns that will impact safety. Expansion of the field size will introduce increased traffic and buses. The prior traffic study was conducted in 2015 without considering buses. As Schedler is immediately adjacent to an exit from Route 17N, new studies must be conducted taking into consideration the safety of park visitors and residents with the change in traffic patterns and the introduction of buses.
- Wildlife and environmental preservation. Schedler (unlike many current fields) is the foraging grounds for NJ endangered species (Bald Eagles) and threatened species (Black-Crowned Night-Herons) and houses protected vegetation. A full assessment of the environmental impact is imperative.
- Accurate Assessment of Flooding Impact. A change in the approved plan expanding the field size should only be made as a result of new, public, flood studies and an assessment of an effective strategy (based on a full Village property assessment, taking into consideration County and State remediation discussions) to address flooding concerns.
- Preservation of Historic District. A 2019 independent archeological assessment commissioned by the Village found that the Historic Schedler property likely houses Revolutionary War artifacts and recommended that an archaeological survey of the property be completed if significant ground disturbance is planned.
- Accurate Assessment of Field Demand. A detailed explanation of the need for a full-size field (outlining numbers of teams/players, by age and current field use) versus the previously agreed 75 x 50 yard field is required before any changes should be considered.
- Clear and transparent budget for new plans. Before changes to the plan can be approved, the Council must present an itemized budget including design and maintenance fees. Private funding should never override public input and public safety.

These issues and others must be reviewed, and a detailed, fact-based plan should be presented to the residents of Ridgewood (in a public forum for discussion and debate) for the general welfare of the Village.

Name

Address

Signature

MARK J. ISIK

408 QUEENS COURT, RIDGEWOOD NJ 07450



**PETITION TO THE COUNCIL FOR THE VILLAGE OF RIDGEWOOD
REGARDING SCHEDLER PARK PLAN**

We, the undersigned, petition the Village Council not to reopen the Schedler Park plan (approved by Resolution 18-236) without:

- (i) a full assessment of the impact that would result from any changes to the plan; and
- (ii) a fact-based analysis of the comprehensive impact on the Village and the State of New Jersey made by the development of the Schedler property.

Any changes without a full assessment will ignore the following concerns.

- Due Process to which Residents of Ridgewood are Entitled. Changes to the approved plan require a comprehensive review process, transparent to all Village residents and consistent with other Village decisions (like the current Gold Star Memorial project), utilizing applicable subject-matter experts and independent studies.
- Health Implications to Children and Residents. Changes to the plan (including the introduction of a turf field and changes to the existing natural and mature tree barrier) do not consider the known health impact on children. Toxic pollutants from traffic, as well as noise pollution, will further harm park visitors and residents.
- Traffic patterns that will impact safety. Expansion of the field size will introduce increased traffic and buses. The prior traffic study was conducted in 2015 without considering buses. As Schedler is immediately adjacent to an exit from Route 17N, new studies must be conducted taking into consideration the safety of park visitors and residents with the change in traffic patterns and the introduction of buses.
- Wildlife and environmental preservation. Schedler (unlike many current fields) is the foraging grounds for NJ endangered species (Bald Eagles) and threatened species (Black-Crowned Night Herons) and houses protected vegetation. A full assessment of the environmental impact is imperative.
- Accurate Assessment of Flooding Impact. A change in the approved plan expanding the field size should only be made as a result of new, public, flood studies and an assessment of an effective strategy (based on a full Village property assessment, taking into consideration County and State remediation discussions) to address flooding concerns.
- Preservation of Historic District. A 2019 independent archeological assessment commissioned by the Village found that the Historic Schedler property likely houses Revolutionary War artifacts and recommended that an archaeological survey of the property be completed if significant ground disturbance is planned.
- Accurate Assessment of Field Demand. A detailed explanation of the need for a full-size field (outlining numbers of teams/players, by age and current field use) versus the previously agreed 75 x 50 yard field is required before any changes should be considered.
- Clear and transparent budget for new plans. Before changes to the plan can be approved, the Council must present an itemized budget including design and maintenance fees. Private funding should never override public input and public safety.

These issues and others must be reviewed, and a detailed, fact-based plan should be presented to the residents of Ridgewood (in a public forum for discussion and debate) for the general welfare of the Village.

Norka M. Schell - 520 West Saddle River Road, Ridgewood, NJ 07450

PETITION TO THE COUNCIL FOR THE VILLAGE OF RIDGEWOOD
REGARDING SCHEDLER PARK PLAN

We, the undersigned residents of Ridgewood, petition the Village Council not to reopen the Schedler Park plan (approved by Resolution 18-236) without:

- (i) a full assessment of the impact that would result from any changes to the plan; and
- (ii) a fact-based analysis of the comprehensive impact on the Village and the State of New Jersey made by the development of the Schedler property.

Any changes without a full assessment will ignore the following concerns.

- Due Process to which Residents of Ridgewood are Entitled. Changes to the approved plan require a comprehensive review process, transparent to all Village residents and consistent with other Village decisions (like the current Gold Star Memorial project), utilizing applicable subject-matter experts and independent studies.
- Health Implications to Children and Residents. Changes to the plan (including the introduction of a turf field and changes to the existing natural and mature tree barrier) do not consider the known health impact on children. Toxic pollutants from traffic, as well as noise pollution, will further harm park visitors and residents.
- Traffic patterns that will impact safety. Expansion of the field size will introduce increased traffic and buses. The prior traffic study was conducted in 2015 without considering buses. As Schedler is immediately adjacent to an exit from Route 17N, new studies must be conducted taking into consideration the safety of park visitors and residents with the change in traffic patterns and the introduction of buses.
- Wildlife and environmental preservation. Schedler (unlike many current fields) is the foraging grounds for NJ endangered species (Bald Eagles) and threatened species (Black-Crowned Night-Herons) and houses protected vegetation. A full assessment of the environmental impact is imperative.
- Accurate Assessment of Flooding Impact. A change in the approved plan expanding the field size should only be made as a result of new, public, flood studies and an assessment of an effective strategy (based on a full Village property assessment, taking into consideration County and State remediation discussions) to address flooding concerns.
- Preservation of Historic District. A 2019 independent archeological assessment commissioned by the Village found that the Historic Schedler property likely houses Revolutionary War artifacts and recommended that an archaeological survey of the property be completed if significant ground disturbance is planned.
- Accurate Assessment of Field Demand. A detailed explanation of the need for a full-size field (outlining numbers of teams/players, by age and current field use) versus the previously agreed 75 x 50 yard field is required before any changes should be considered.
- Clear and transparent budget for new plans. Before changes to the plan can be approved, the Council must present an itemized budget including design and maintenance fees. Private funding should never override public input and public safety.

These issues and others must be reviewed, and a detailed, fact-based plan should be presented to the residents of Ridgewood (in a public forum for discussion and debate) for the general welfare of the Village.

Name

Address

Signature

STEPHAN LOYKA 685 KINGSBRIDGE
LANE



PETITION TO THE COUNCIL FOR THE VILLAGE OF RIDGEWOOD
REGARDING SCHEDLER PARK PLAN

We, the undersigned residents of Ridgewood, petition the Village Council not to reopen the Schedler Park plan (approved by Resolution 18-236) without:

- (i) a full assessment of the impact that would result from any changes to the plan; and
- (ii) a fact-based analysis of the comprehensive impact on the Village and the State of New Jersey made by the development of the Schedler property.

Any changes without a full assessment will ignore the following concerns.

- Due Process to which Residents of Ridgewood are Entitled. Changes to the approved plan require a comprehensive review process, transparent to all Village residents and consistent with other Village decisions (like the current Gold Star Memorial project), utilizing applicable subject-matter experts and independent studies.
- Health Implications to Children and Residents. Changes to the plan (including the introduction of a turf field and changes to the existing natural and mature tree barrier) do not consider the known health impact on children. Toxic pollutants from traffic, as well as noise pollution, will further harm park visitors and residents.
- Traffic patterns that will impact safety. Expansion of the field size will introduce increased traffic and buses. The prior traffic study was conducted in 2015 without considering buses. As Schedler is immediately adjacent to an exit from Route 17N, new studies must be conducted taking into consideration the safety of park visitors and residents with the change in traffic patterns and the introduction of buses.
- Wildlife and environmental preservation. Schedler (unlike many current fields) is the foraging grounds for NJ endangered species (Bald Eagles) and threatened species (Black-Crowned Night-Herons) and houses protected vegetation. A full assessment of the environmental impact is imperative.
- Accurate Assessment of Flooding Impact. A change in the approved plan expanding the field size should only be made as a result of new, public, flood studies and an assessment of an effective strategy (based on a full Village property assessment, taking into consideration County and State remediation discussions) to address flooding concerns.
- Preservation of Historic District. A 2019 independent archeological assessment commissioned by the Village found that the Historic Schedler property likely houses Revolutionary War artifacts and recommended that an archaeological survey of the property be completed if significant ground disturbance is planned.
- Accurate Assessment of Field Demand. A detailed explanation of the need for a full-size field (outlining numbers of teams/players, by age and current field use) versus the previously agreed 75 x 50 yard field is required before any changes should be considered.
- Clear and transparent budget for new plans. Before changes to the plan can be approved, the Council must present an itemized budget including design and maintenance fees. Private funding should never override public input and public safety.

These issues and others must be reviewed, and a detailed, fact-based plan should be presented to the residents of Ridgewood (in a public forum for discussion and debate) for the general welfare of the Village.

Name

Address

Signature

Hyunhee Kim

675 Kingsbridge Ln



PETITION TO THE COUNCIL FOR THE VILLAGE OF RIDGEWOOD
REGARDING SCHEDLER PARK PLAN

We, the undersigned residents of Ridgewood, petition the Village Council not to reopen the Schedler Park plan (approved by Resolution 18-236) without:

- (i) a full assessment of the impact that would result from any changes to the plan; and
- (ii) a fact-based analysis of the comprehensive impact on the Village and the State of New Jersey made by the development of the Schedler property.

Any changes without a full assessment will ignore the following concerns.

- Due Process to which Residents of Ridgewood are Entitled. Changes to the approved plan require a comprehensive review process, transparent to all Village residents and consistent with other Village decisions (like the current Gold Star Memorial project), utilizing applicable subject-matter experts and independent studies.
- Health Implications to Children and Residents. Changes to the plan (including the introduction of a turf field and changes to the existing natural and mature tree barrier) do not consider the known health impact on children. Toxic pollutants from traffic, as well as noise pollution, will further harm park visitors and residents.
- Traffic patterns that will impact safety. Expansion of the field size will introduce increased traffic and buses. The prior traffic study was conducted in 2015 without considering buses. As Schedler is immediately adjacent to an exit from Route 17N, new studies must be conducted taking into consideration the safety of park visitors and residents with the change in traffic patterns and the introduction of buses.
- Wildlife and environmental preservation. Schedler (unlike many current fields) is the foraging grounds for NJ endangered species (Bald Eagles) and threatened species (Black-Crowned Night-Herons) and houses protected vegetation. A full assessment of the environmental impact is imperative.
- Accurate Assessment of Flooding Impact. A change in the approved plan expanding the field size should only be made as a result of new, public, flood studies and an assessment of an effective strategy (based on a full Village property assessment, taking into consideration County and State remediation discussions) to address flooding concerns.
- Preservation of Historic District. A 2019 independent archeological assessment commissioned by the Village found that the Historic Schedler property likely houses Revolutionary War artifacts and recommended that an archaeological survey of the property be completed if significant ground disturbance is planned.
- Accurate Assessment of Field Demand. A detailed explanation of the need for a full-size field (outlining numbers of teams/players, by age and current field use) versus the previously agreed 75 x 50 yard field is required before any changes should be considered.
- Clear and transparent budget for new plans. Before changes to the plan can be approved, the Council must present an itemized budget including design and maintenance fees. Private funding should never override public input and public safety.

These issues and others must be reviewed, and a detailed, fact-based plan should be presented to the residents of Ridgewood (in a public forum for discussion and debate) for the general welfare of the Village.

Name

Address

Signature

Teresa Isik

408 Queens Ct.

Teresa Isik

PETITION TO THE COUNCIL FOR THE VILLAGE OF RIDGEWOOD
REGARDING SCHEDLER PARK PLAN

We, the undersigned residents of Ridgewood, petition the Village Council not to reopen the Schedler Park plan (approved by Resolution 18-236) without:

- (i) a full assessment of the impact that would result from any changes to the plan; and
- (ii) a fact-based analysis of the comprehensive impact on the Village and the State of New Jersey made by the development of the Schedler property.

Any changes without a full assessment will ignore the following concerns.

- Due Process to which Residents of Ridgewood are Entitled. Changes to the approved plan require a comprehensive review process, transparent to all Village residents and consistent with other Village decisions (like the current Gold Star Memorial project), utilizing applicable subject-matter experts and independent studies.
- Health Implications to Children and Residents. Changes to the plan (including the introduction of a turf field and changes to the existing natural and mature tree barrier) do not consider the known health impact on children. Toxic pollutants from traffic, as well as noise pollution, will further harm park visitors and residents.
- Traffic patterns that will impact safety. Expansion of the field size will introduce increased traffic and buses. The prior traffic study was conducted in 2015 without considering buses. As Schedler is immediately adjacent to an exit from Route 17N, new studies must be conducted taking into consideration the safety of park visitors and residents with the change in traffic patterns and the introduction of buses.
- Wildlife and environmental preservation. Schedler (unlike many current fields) is the foraging grounds for NJ endangered species (Bald Eagles) and threatened species (Black-Crowned Night-Herons) and houses protected vegetation. A full assessment of the environmental impact is imperative.
- Accurate Assessment of Flooding Impact. A change in the approved plan expanding the field size should only be made as a result of new, public, flood studies and an assessment of an effective strategy (based on a full Village property assessment, taking into consideration County and State remediation discussions) to address flooding concerns.
- Preservation of Historic District. A 2019 independent archeological assessment commissioned by the Village found that the Historic Schedler property likely houses Revolutionary War artifacts and recommended that an archaeological survey of the property be completed if significant ground disturbance is planned.
- Accurate Assessment of Field Demand. A detailed explanation of the need for a full-size field (outlining numbers of teams/players, by age and current field use) versus the previously agreed 75 x 50 yard field is required before any changes should be considered.
- Clear and transparent budget for new plans. Before changes to the plan can be approved, the Council must present an itemized budget including design and maintenance fees. Private funding should never override public input and public safety.

These issues and others must be reviewed, and a detailed, fact-based plan should be presented to the residents of Ridgewood (in a public forum for discussion and debate) for the general welfare of the Village.

Name

Address

Signature

Allison Chostaka 399 Queens Ct

Allison Chostaka

PETITION TO THE COUNCIL FOR THE VILLAGE OF RIDGEWOOD
REGARDING SCHEDLER PARK PLAN

We, the undersigned residents of Ridgewood, petition the Village Council not to reopen the Schedler Park plan (approved by Resolution 18-236) without:

- (i) a full assessment of the impact that would result from any changes to the plan; and
- (ii) a fact-based analysis of the comprehensive impact on the Village and the State of New Jersey made by the development of the Schedler property.

Any changes without a full assessment will ignore the following concerns.

- Due Process to which Residents of Ridgewood are Entitled. Changes to the approved plan require a comprehensive review process, transparent to all Village residents and consistent with other Village decisions (like the current Gold Star Memorial project), utilizing applicable subject-matter experts and independent studies.
- Health Implications to Children and Residents. Changes to the plan (including the introduction of a turf field and changes to the existing natural and mature tree barrier) do not consider the known health impact on children. Toxic pollutants from traffic, as well as noise pollution, will further harm park visitors and residents.
- Traffic patterns that will impact safety. Expansion of the field size will introduce increased traffic and buses. The prior traffic study was conducted in 2015 without considering buses. As Schedler is immediately adjacent to an exit from Route 17N, new studies must be conducted taking into consideration the safety of park visitors and residents with the change in traffic patterns and the introduction of buses.
- Wildlife and environmental preservation. Schedler (unlike many current fields) is the foraging grounds for NJ endangered species (Bald Eagles) and threatened species (Black-Crowned Night-Herons) and houses protected vegetation. A full assessment of the environmental impact is imperative.
- Accurate Assessment of Flooding Impact. A change in the approved plan expanding the field size should only be made as a result of new, public, flood studies and an assessment of an effective strategy (based on a full Village property assessment, taking into consideration County and State remediation discussions) to address flooding concerns.
- Preservation of Historic District. A 2019 independent archeological assessment commissioned by the Village found that the Historic Schedler property likely houses Revolutionary War artifacts and recommended that an archaeological survey of the property be completed if significant ground disturbance is planned.
- Accurate Assessment of Field Demand. A detailed explanation of the need for a full-size field (outlining numbers of teams/players, by age and current field use) versus the previously agreed 75 x 50 yard field is required before any changes should be considered.
- Clear and transparent budget for new plans. Before changes to the plan can be approved, the Council must present an itemized budget including design and maintenance fees. Private funding should never override public input and public safety.

These issues and others must be reviewed, and a detailed, fact-based plan should be presented to the residents of Ridgewood (in a public forum for discussion and debate) for the general welfare of the Village.

Name

Address

Signature

Lauren E. Lillo 375 Queens Ct Ridgewood NJ 07450
Lauren E. Lillo
Lauren E. Lillo

PETITION TO THE COUNCIL FOR THE VILLAGE OF RIDGEWOOD
REGARDING SCHEDLER PARK PLAN

We, the undersigned residents of Ridgewood, petition the Village Council not to reopen the Schedler Park plan (approved by Resolution 18-236) without:

- (i) a full assessment of the impact that would result from any changes to the plan; and
- (ii) a fact-based analysis of the comprehensive impact on the Village and the State of New Jersey made by the development of the Schedler property.

Any changes without a full assessment will ignore the following concerns.

- Due Process to which Residents of Ridgewood are Entitled. Changes to the approved plan require a comprehensive review process, transparent to all Village residents and consistent with other Village decisions (like the current Gold Star Memorial project), utilizing applicable subject-matter experts and independent studies.
- Health Implications to Children and Residents. Changes to the plan (including the introduction of a turf field and changes to the existing natural and mature tree barrier) do not consider the known health impact on children. Toxic pollutants from traffic, as well as noise pollution, will further harm park visitors and residents.
- Traffic patterns that will impact safety. Expansion of the field size will introduce increased traffic and buses. The prior traffic study was conducted in 2015 without considering buses. As Schedler is immediately adjacent to an exit from Route 17N, new studies must be conducted taking into consideration the safety of park visitors and residents with the change in traffic patterns and the introduction of buses.
- Wildlife and environmental preservation. Schedler (unlike many current fields) is the foraging grounds for NJ endangered species (Bald Eagles) and threatened species (Black-Crowned Night-Herons) and houses protected vegetation. A full assessment of the environmental impact is imperative.
- Accurate Assessment of Flooding Impact. A change in the approved plan expanding the field size should only be made as a result of new, public, flood studies and an assessment of an effective strategy (based on a full Village property assessment, taking into consideration County and State remediation discussions) to address flooding concerns.
- Preservation of Historic District. A 2019 independent archeological assessment commissioned by the Village found that the Historic Schedler property likely houses Revolutionary War artifacts and recommended that an archaeological survey of the property be completed if significant ground disturbance is planned.
- Accurate Assessment of Field Demand. A detailed explanation of the need for a full-size field (outlining numbers of teams/players, by age and current field use) versus the previously agreed 75 x 50 yard field is required before any changes should be considered.
- Clear and transparent budget for new plans. Before changes to the plan can be approved, the Council must present an itemized budget including design and maintenance fees. Private funding should never override public input and public safety.

These issues and others must be reviewed, and a detailed, fact-based plan should be presented to the residents of Ridgewood (in a public forum for discussion and debate) for the general welfare of the Village.

Name

Address

Signature

Kathy A. Bourn 45 Kingsbridge Lane Kathy Bourn

PETITION TO THE COUNCIL FOR THE VILLAGE OF RIDGEWOOD
REGARDING SCHEDLER PARK PLAN

We, the undersigned residents of Ridgewood, petition the Village Council not to reopen the Schedler Park plan (approved by Resolution 18-236) without:

- (i) a full assessment of the impact that would result from any changes to the plan; and
- (ii) a fact-based analysis of the comprehensive impact on the Village and the State of New Jersey made by the development of the Schedler property.

Any changes without a full assessment will ignore the following concerns.


- Due Process to which Residents of Ridgewood are Entitled. Changes to the approved plan require a comprehensive review process, transparent to all Village residents and consistent with other Village decisions (like the current Gold Star Memorial project), utilizing applicable subject-matter experts and independent studies.
- Health Implications to Children and Residents. Changes to the plan (including the introduction of a turf field and changes to the existing natural and mature tree barrier) do not consider the known health impact on children. Toxic pollutants from traffic, as well as noise pollution, will further harm park visitors and residents.
- Traffic patterns that will impact safety. Expansion of the field size will introduce increased traffic and buses. The prior traffic study was conducted in 2015 without considering buses. As Schedler is immediately adjacent to an exit from Route 17N, new studies must be conducted taking into consideration the safety of park visitors and residents with the change in traffic patterns and the introduction of buses.
- Wildlife and environmental preservation. Schedler (unlike many current fields) is the foraging grounds for NJ endangered species (Bald Eagles) and threatened species (Black-Crowned Night-Herons) and houses protected vegetation. A full assessment of the environmental impact is imperative.
- Accurate Assessment of Flooding Impact. A change in the approved plan expanding the field size should only be made as a result of new, public, flood studies and an assessment of an effective strategy (based on a full Village property assessment, taking into consideration County and State remediation discussions) to address flooding concerns.
- Preservation of Historic District. A 2019 independent archeological assessment commissioned by the Village found that the Historic Schedler property likely houses Revolutionary War artifacts and recommended that an archaeological survey of the property be completed if significant ground disturbance is planned.
- Accurate Assessment of Field Demand. A detailed explanation of the need for a full-size field (outlining numbers of teams/players, by age and current field use) versus the previously agreed 75 x 50 yard field is required before any changes should be considered.
- Clear and transparent budget for new plans. Before changes to the plan can be approved, the Council must present an itemized budget including design and maintenance fees. Private funding should never override public input and public safety.

These issues and others must be reviewed, and a detailed, fact-based plan should be presented to the residents of Ridgewood (in a public forum for discussion and debate) for the general welfare of the Village.

Name

Address

Signature

Trick Bourn 645 Kingsbridge 

PETITION TO THE COUNCIL FOR THE VILLAGE OF RIDGEWOOD
REGARDING SCHEDLER PARK PLAN

We, the undersigned residents of Ridgewood, petition the Village Council not to reopen the Schedler Park plan (approved by Resolution 18-236) without:

- (i) a full assessment of the impact that would result from any changes to the plan; and
- (ii) a fact-based analysis of the comprehensive impact on the Village and the State of New Jersey made by the development of the Schedler property.

Any changes without a full assessment will ignore the following concerns.

- Due Process to which Residents of Ridgewood are Entitled. Changes to the approved plan require a comprehensive review process, transparent to all Village residents and consistent with other Village decisions (like the current Gold Star Memorial project), utilizing applicable subject-matter experts and independent studies.
- Health Implications to Children and Residents. Changes to the plan (including the introduction of a turf field and changes to the existing natural and mature tree barrier) do not consider the known health impact on children. Toxic pollutants from traffic, as well as noise pollution, will further harm park visitors and residents.
- Traffic patterns that will impact safety. Expansion of the field size will introduce increased traffic and buses. The prior traffic study was conducted in 2015 without considering buses. As Schedler is immediately adjacent to an exit from Route 17N, new studies must be conducted taking into consideration the safety of park visitors and residents with the change in traffic patterns and the introduction of buses.
- Wildlife and environmental preservation. Schedler (unlike many current fields) is the foraging grounds for NJ endangered species (Bald Eagles) and threatened species (Black-Crowned Night-Herons) and houses protected vegetation. A full assessment of the environmental impact is imperative.
- Accurate Assessment of Flooding Impact. A change in the approved plan expanding the field size should only be made as a result of new, public, flood studies and an assessment of an effective strategy (based on a full Village property assessment, taking into consideration County and State remediation discussions) to address flooding concerns.
- Preservation of Historic District. A 2019 independent archeological assessment commissioned by the Village found that the Historic Schedler property likely houses Revolutionary War artifacts and recommended that an archaeological survey of the property be completed if significant ground disturbance is planned.
- Accurate Assessment of Field Demand. A detailed explanation of the need for a full-size field (outlining numbers of teams/players, by age and current field use) versus the previously agreed 75 x 50 yard field is required before any changes should be considered.
- Clear and transparent budget for new plans. Before changes to the plan can be approved, the Council must present an itemized budget including design and maintenance fees. Private funding should never override public input and public safety.

These issues and others must be reviewed, and a detailed, fact-based plan should be presented to the residents of Ridgewood (in a public forum for discussion and debate) for the general welfare of the Village.

Name

Address

Signature

Maria Brown 349 Queens Ct Ridgewood, NJ Mary Brown

PETITION TO THE COUNCIL FOR THE VILLAGE OF RIDGEWOOD
REGARDING SCHEDLER PARK PLAN

We, the undersigned residents of Ridgewood, petition the Village Council not to reopen the Schedler Park plan (approved by Resolution 18-236) without:

- (i) a full assessment of the impact that would result from any changes to the plan; and
- (ii) a fact-based analysis of the comprehensive impact on the Village and the State of New Jersey made by the development of the Schedler property.

Any changes without a full assessment will ignore the following concerns.

- Due Process to which Residents of Ridgewood are Entitled. Changes to the approved plan require a comprehensive review process, transparent to all Village residents and consistent with other Village decisions (like the current Gold Star Memorial project), utilizing applicable subject-matter experts and independent studies.
- Health Implications to Children and Residents. Changes to the plan (including the introduction of a turf field and changes to the existing natural and mature tree barrier) do not consider the known health impact on children. Toxic pollutants from traffic, as well as noise pollution, will further harm park visitors and residents.
- Traffic patterns that will impact safety. Expansion of the field size will introduce increased traffic and buses. The prior traffic study was conducted in 2015 without considering buses. As Schedler is immediately adjacent to an exit from Route 17N, new studies must be conducted taking into consideration the safety of park visitors and residents with the change in traffic patterns and the introduction of buses.
- Wildlife and environmental preservation. Schedler (unlike many current fields) is the foraging grounds for NJ endangered species (Bald Eagles) and threatened species (Black-Crowned Night-Herons) and houses protected vegetation. A full assessment of the environmental impact is imperative.
- Accurate Assessment of Flooding Impact. A change in the approved plan expanding the field size should only be made as a result of new, public, flood studies and an assessment of an effective strategy (based on a full Village property assessment, taking into consideration County and State remediation discussions) to address flooding concerns.
- Preservation of Historic District. A 2019 independent archeological assessment commissioned by the Village found that the Historic Schedler property likely houses Revolutionary War artifacts and recommended that an archaeological survey of the property be completed if significant ground disturbance is planned.
- Accurate Assessment of Field Demand. A detailed explanation of the need for a full-size field (outlining numbers of teams/players, by age and current field use) versus the previously agreed 75 x 50 yard field is required before any changes should be considered.
- Clear and transparent budget for new plans. Before changes to the plan can be approved, the Council must present an itemized budget including design and maintenance fees. Private funding should never override public input and public safety.

These issues and others must be reviewed, and a detailed, fact-based plan should be presented to the residents of Ridgewood (in a public forum for discussion and debate) for the general welfare of the Village.

Name

Address

Signature

MARK MILIAN

530 W SADDLE RIVER RD



PETITION TO THE COUNCIL FOR THE VILLAGE OF RIDGEWOOD
REGARDING SCHEDLER PARK PLAN

We, the undersigned residents of Ridgewood, petition the Village Council not to reopen the Schedler Park plan (approved by Resolution 18-236) without:

- (i) a full assessment of the impact that would result from any changes to the plan; and
- (ii) a fact-based analysis of the comprehensive impact on the Village and the State of New Jersey made by the development of the Schedler property.

Any changes without a full assessment will ignore the following concerns.

- Due Process to which Residents of Ridgewood are Entitled. Changes to the approved plan require a comprehensive review process, transparent to all Village residents and consistent with other Village decisions (like the current Gold Star Memorial project), utilizing applicable subject-matter experts and independent studies.
- Health Implications to Children and Residents. Changes to the plan (including the introduction of a turf field and changes to the existing natural and mature tree barrier) do not consider the known health impact on children. Toxic pollutants from traffic, as well as noise pollution, will further harm park visitors and residents.
- Traffic patterns that will impact safety. Expansion of the field size will introduce increased traffic and buses. The prior traffic study was conducted in 2015 without considering buses. As Schedler is immediately adjacent to an exit from Route 17N, new studies must be conducted taking into consideration the safety of park visitors and residents with the change in traffic patterns and the introduction of buses.
- Wildlife and environmental preservation. Schedler (unlike many current fields) is the foraging grounds for NJ endangered species (Bald Eagles) and threatened species (Black-Crowned Night-Herons) and houses protected vegetation. A full assessment of the environmental impact is imperative.
- Accurate Assessment of Flooding Impact. A change in the approved plan expanding the field size should only be made as a result of new, public, flood studies and an assessment of an effective strategy (based on a full Village property assessment, taking into consideration County and State remediation discussions) to address flooding concerns.
- Preservation of Historic District. A 2019 independent archeological assessment commissioned by the Village found that the Historic Schedler property likely houses Revolutionary War artifacts and recommended that an archaeological survey of the property be completed if significant ground disturbance is planned.
- Accurate Assessment of Field Demand. A detailed explanation of the need for a full-size field (outlining numbers of teams/players, by age and current field use) versus the previously agreed 75 x 50 yard field is required before any changes should be considered.
- Clear and transparent budget for new plans. Before changes to the plan can be approved, the Council must present an itemized budget including design and maintenance fees. Private funding should never override public input and public safety.

These issues and others must be reviewed, and a detailed, fact-based plan should be presented to the residents of Ridgewood (in a public forum for discussion and debate) for the general welfare of the Village.

Name

Address

Signature

Kristina Milian 330 W. Saddle River Rd Kristina Milian

PETITION TO THE COUNCIL FOR THE VILLAGE OF RIDGEWOOD
REGARDING SCHEDLER PARK PLAN

We, the undersigned residents of Ridgewood, petition the Village Council not to reopen the Schedler Park plan (approved by Resolution 18-236) without:

- (i) a full assessment of the impact that would result from any changes to the plan; and
- (ii) a fact-based analysis of the comprehensive impact on the Village and the State of New Jersey made by the development of the Schedler property.

Any changes without a full assessment will ignore the following concerns.

- Due Process to which Residents of Ridgewood are Entitled. Changes to the approved plan require a comprehensive review process, transparent to all Village residents and consistent with other Village decisions (like the current Gold Star Memorial project), utilizing applicable subject-matter experts and independent studies.
- Health Implications to Children and Residents. Changes to the plan (including the introduction of a turf field and changes to the existing natural and mature tree barrier) do not consider the known health impact on children. Toxic pollutants from traffic, as well as noise pollution, will further harm park visitors and residents.
- Traffic patterns that will impact safety. Expansion of the field size will introduce increased traffic and buses. The prior traffic study was conducted in 2015 without considering buses. As Schedler is immediately adjacent to an exit from Route 17N, new studies must be conducted taking into consideration the safety of park visitors and residents with the change in traffic patterns and the introduction of buses.
- Wildlife and environmental preservation. Schedler (unlike many current fields) is the foraging grounds for NJ endangered species (Bald Eagles) and threatened species (Black-Crowned Night-Herons) and houses protected vegetation. A full assessment of the environmental impact is imperative.
- Accurate Assessment of Flooding Impact. A change in the approved plan expanding the field size should only be made as a result of new, public, flood studies and an assessment of an effective strategy (based on a full Village property assessment, taking into consideration County and State remediation discussions) to address flooding concerns.
- Preservation of Historic District. A 2019 independent archeological assessment commissioned by the Village found that the Historic Schedler property likely houses Revolutionary War artifacts and recommended that an archaeological survey of the property be completed if significant ground disturbance is planned.
- Accurate Assessment of Field Demand. A detailed explanation of the need for a full-size field (outlining numbers of teams/players, by age and current field use) versus the previously agreed 75 x 50 yard field is required before any changes should be considered.
- Clear and transparent budget for new plans. Before changes to the plan can be approved, the Council must present an itemized budget including design and maintenance fees. Private funding should never override public input and public safety.

These issues and others must be reviewed, and a detailed, fact-based plan should be presented to the residents of Ridgewood (in a public forum for discussion and debate) for the general welfare of the Village.

Name

Address

Signature

Nicole Italia 3 Betty Court Nicole Italia

PETITION TO THE COUNCIL FOR THE VILLAGE OF RIDGEWOOD
REGARDING SCHEDLER PARK PLAN

We, the undersigned residents of Ridgewood, petition the Village Council not to reopen the Schedler Park plan (approved by Resolution 18-236) without:

- (i) a full assessment of the impact that would result from any changes to the plan; and
- (ii) a fact-based analysis of the comprehensive impact on the Village and the State of New Jersey made by the development of the Schedler property.

Any changes without a full assessment will ignore the following concerns.

- Due Process to which Residents of Ridgewood are Entitled. Changes to the approved plan require a comprehensive review process, transparent to all Village residents and consistent with other Village decisions (like the current Gold Star Memorial project), utilizing applicable subject-matter experts and independent studies.
- Health Implications to Children and Residents. Changes to the plan (including the introduction of a turf field and changes to the existing natural and mature tree barrier) do not consider the known health impact on children. Toxic pollutants from traffic, as well as noise pollution, will further harm park visitors and residents.
- Traffic patterns that will impact safety. Expansion of the field size will introduce increased traffic and buses. The prior traffic study was conducted in 2015 without considering buses. As Schedler is immediately adjacent to an exit from Route 17N, new studies must be conducted taking into consideration the safety of park visitors and residents with the change in traffic patterns and the introduction of buses.
- Wildlife and environmental preservation. Schedler (unlike many current fields) is the foraging grounds for NJ endangered species (Bald Eagles) and threatened species (Black-Crowned Night-Herons) and houses protected vegetation. A full assessment of the environmental impact is imperative.
- Accurate Assessment of Flooding Impact. A change in the approved plan expanding the field size should only be made as a result of new, public, flood studies and an assessment of an effective strategy (based on a full Village property assessment, taking into consideration County and State remediation discussions) to address flooding concerns.
- Preservation of Historic District. A 2019 independent archeological assessment commissioned by the Village found that the Historic Schedler property likely houses Revolutionary War artifacts and recommended that an archaeological survey of the property be completed if significant ground disturbance is planned.
- Accurate Assessment of Field Demand. A detailed explanation of the need for a full-size field (outlining numbers of teams/players, by age and current field use) versus the previously agreed 75 x 50 yard field is required before any changes should be considered.
- Clear and transparent budget for new plans. Before changes to the plan can be approved, the Council must present an itemized budget including design and maintenance fees. Private funding should never override public input and public safety.

These issues and others must be reviewed, and a detailed, fact-based plan should be presented to the residents of Ridgewood (in a public forum for discussion and debate) for the general welfare of the Village.

Name Address Signature

Alan Dlugasch 3 Berry Ct.
ALAN DLUGASCH



PETITION TO THE COUNCIL FOR THE VILLAGE OF RIDGEWOOD
REGARDING SCHEDLER PARK PLAN

We, the undersigned residents of Ridgewood, petition the Village Council not to reopen the Schedler Park plan (approved by Resolution 18-236) without:

- (i) a full assessment of the impact that would result from any changes to the plan; and
- (ii) a fact-based analysis of the comprehensive impact on the Village and the State of New Jersey made by the development of the Schedler property.

Any changes without a full assessment will ignore the following concerns.

- Due Process to which Residents of Ridgewood are Entitled. Changes to the approved plan require a comprehensive review process, transparent to all Village residents and consistent with other Village decisions (like the current Gold Star Memorial project), utilizing applicable subject-matter experts and independent studies.
- Health Implications to Children and Residents. Changes to the plan (including the introduction of a turf field and changes to the existing natural and mature tree barrier) do not consider the known health impact on children. Toxic pollutants from traffic, as well as noise pollution, will further harm park visitors and residents.
- Traffic patterns that will impact safety. Expansion of the field size will introduce increased traffic and buses. The prior traffic study was conducted in 2015 without considering buses. As Schedler is immediately adjacent to an exit from Route 17N, new studies must be conducted taking into consideration the safety of park visitors and residents with the change in traffic patterns and the introduction of buses.
- Wildlife and environmental preservation. Schedler (unlike many current fields) is the foraging grounds for NJ endangered species (Bald Eagles) and threatened species (Black-Crowned Night-Herons) and houses protected vegetation. A full assessment of the environmental impact is imperative.
- Accurate Assessment of Flooding Impact. A change in the approved plan expanding the field size should only be made as a result of new, public, flood studies and an assessment of an effective strategy (based on a full Village property assessment, taking into consideration County and State remediation discussions) to address flooding concerns.
- Preservation of Historic District. A 2019 independent archeological assessment commissioned by the Village found that the Historic Schedler property likely houses Revolutionary War artifacts and recommended that an archaeological survey of the property be completed if significant ground disturbance is planned.
- Accurate Assessment of Field Demand. A detailed explanation of the need for a full-size field (outlining numbers of teams/players, by age and current field use) versus the previously agreed 75 x 50 yard field is required before any changes should be considered.
- Clear and transparent budget for new plans. Before changes to the plan can be approved, the Council must present an itemized budget including design and maintenance fees. Private funding should never override public input and public safety.

These issues and others must be reviewed, and a detailed, fact-based plan should be presented to the residents of Ridgewood (in a public forum for discussion and debate) for the general welfare of the Village.

Name

Address

Signature

Leonid Yagudayev
32 Chelsea PL



PETITION TO THE COUNCIL FOR THE VILLAGE OF RIDGEWOOD
REGARDING SCHEDLER PARK PLAN

We, the undersigned residents of Ridgewood, petition the Village Council not to reopen the Schedler Park plan (approved by Resolution 18-236) without:

- (i) a full assessment of the impact that would result from any changes to the plan; and
- (ii) a fact-based analysis of the comprehensive impact on the Village and the State of New Jersey made by the development of the Schedler property.

Any changes without a full assessment will ignore the following concerns.

- Due Process to which Residents of Ridgewood are Entitled. Changes to the approved plan require a comprehensive review process, transparent to all Village residents and consistent with other Village decisions (like the current Gold Star Memorial project), utilizing applicable subject-matter experts and independent studies.
- Health Implications to Children and Residents. Changes to the plan (including the introduction of a turf field and changes to the existing natural and mature tree barrier) do not consider the known health impact on children. Toxic pollutants from traffic, as well as noise pollution, will further harm park visitors and residents.
- Traffic patterns that will impact safety. Expansion of the field size will introduce increased traffic and buses. The prior traffic study was conducted in 2015 without considering buses. As Schedler is immediately adjacent to an exit from Route 17N, new studies must be conducted taking into consideration the safety of park visitors and residents with the change in traffic patterns and the introduction of buses.
- Wildlife and environmental preservation. Schedler (unlike many current fields) is the foraging grounds for NJ endangered species (Bald Eagles) and threatened species (Black-Crowned Night-Herons) and houses protected vegetation. A full assessment of the environmental impact is imperative.
- Accurate Assessment of Flooding Impact. A change in the approved plan expanding the field size should only be made as a result of new, public, flood studies and an assessment of an effective strategy (based on a full Village property assessment, taking into consideration County and State remediation discussions) to address flooding concerns.
- Preservation of Historic District. A 2019 independent archeological assessment commissioned by the Village found that the Historic Schedler property likely houses Revolutionary War artifacts and recommended that an archaeological survey of the property be completed if significant ground disturbance is planned.
- Accurate Assessment of Field Demand. A detailed explanation of the need for a full-size field (outlining numbers of teams/players, by age and current field use) versus the previously agreed 75 x 50 yard field is required before any changes should be considered.
- Clear and transparent budget for new plans. Before changes to the plan can be approved, the Council must present an itemized budget including design and maintenance fees. Private funding should never override public input and public safety.

These issues and others must be reviewed, and a detailed, fact-based plan should be presented to the residents of Ridgewood (in a public forum for discussion and debate) for the general welfare of the Village.

Name

Address

Signature

Cynthia O'Keefe

542 W. Saddle
River Road

Cynthia O'Keefe

PETITION TO THE COUNCIL FOR THE VILLAGE OF RIDGEWOOD
REGARDING SCHEDLER PARK PLAN

We, the undersigned residents of Ridgewood, petition the Village Council not to reopen the Schedler Park plan (approved by Resolution 18-236) without:

- (i) a full assessment of the impact that would result from any changes to the plan; and
- (ii) a fact-based analysis of the comprehensive impact on the Village and the State of New Jersey made by the development of the Schedler property.

Any changes without a full assessment will ignore the following concerns.

- Due Process to which Residents of Ridgewood are Entitled. Changes to the approved plan require a comprehensive review process, transparent to all Village residents and consistent with other Village decisions (like the current Gold Star Memorial project), utilizing applicable subject-matter experts and independent studies.
- Health Implications to Children and Residents. Changes to the plan (including the introduction of a turf field and changes to the existing natural and mature tree barrier) do not consider the known health impact on children. Toxic pollutants from traffic, as well as noise pollution, will further harm park visitors and residents.
- Traffic patterns that will impact safety. Expansion of the field size will introduce increased traffic and buses. The prior traffic study was conducted in 2015 without considering buses. As Schedler is immediately adjacent to an exit from Route 17N, new studies must be conducted taking into consideration the safety of park visitors and residents with the change in traffic patterns and the introduction of buses.
- Wildlife and environmental preservation. Schedler (unlike many current fields) is the foraging grounds for NJ endangered species (Bald Eagles) and threatened species (Black-Crowned Night-Herons) and houses protected vegetation. A full assessment of the environmental impact is imperative.
- Accurate Assessment of Flooding Impact. A change in the approved plan expanding the field size should only be made as a result of new, public, flood studies and an assessment of an effective strategy (based on a full Village property assessment, taking into consideration County and State remediation discussions) to address flooding concerns.
- Preservation of Historic District. A 2019 independent archeological assessment commissioned by the Village found that the Historic Schedler property likely houses Revolutionary War artifacts and recommended that an archaeological survey of the property be completed if significant ground disturbance is planned.
- Accurate Assessment of Field Demand. A detailed explanation of the need for a full-size field (outlining numbers of teams/players, by age and current field use) versus the previously agreed 75 x 50 yard field is required before any changes should be considered.
- Clear and transparent budget for new plans. Before changes to the plan can be approved, the Council must present an itemized budget including design and maintenance fees. Private funding should never override public input and public safety.

These issues and others must be reviewed, and a detailed, fact-based plan should be presented to the residents of Ridgewood (in a public forum for discussion and debate) for the general welfare of the Village.

Name

Address

Signature

David P. Ward 542 W. Saddle River David P. Ward
David P. Ward

PETITION TO THE COUNCIL FOR THE VILLAGE OF RIDGEWOOD
REGARDING SCHEDLER PARK PLAN

We, the undersigned residents of Ridgewood, petition the Village Council not to reopen the Schedler Park plan (approved by Resolution 18-236) without:

- (i) a full assessment of the impact that would result from any changes to the plan; and
- (ii) a fact-based analysis of the comprehensive impact on the Village and the State of New Jersey made by the development of the Schedler property.

Any changes without a full assessment will ignore the following concerns.

- Due Process to which Residents of Ridgewood are Entitled. Changes to the approved plan require a comprehensive review process, transparent to all Village residents and consistent with other Village decisions (like the current Gold Star Memorial project), utilizing applicable subject-matter experts and independent studies.
- Health Implications to Children and Residents. Changes to the plan (including the introduction of a turf field and changes to the existing natural and mature tree barrier) do not consider the known health impact on children. Toxic pollutants from traffic, as well as noise pollution, will further harm park visitors and residents.
- Traffic patterns that will impact safety. Expansion of the field size will introduce increased traffic and buses. The prior traffic study was conducted in 2015 without considering buses. As Schedler is immediately adjacent to an exit from Route 17N, new studies must be conducted taking into consideration the safety of park visitors and residents with the change in traffic patterns and the introduction of buses.
- Wildlife and environmental preservation. Schedler (unlike many current fields) is the foraging grounds for NJ endangered species (Bald Eagles) and threatened species (Black-Crowned Night-Herons) and houses protected vegetation. A full assessment of the environmental impact is imperative.
- Accurate Assessment of Flooding Impact. A change in the approved plan expanding the field size should only be made as a result of new, public, flood studies and an assessment of an effective strategy (based on a full Village property assessment, taking into consideration County and State remediation discussions) to address flooding concerns.
- Preservation of Historic District. A 2019 independent archeological assessment commissioned by the Village found that the Historic Schedler property likely houses Revolutionary War artifacts and recommended that an archaeological survey of the property be completed if significant ground disturbance is planned.
- Accurate Assessment of Field Demand. A detailed explanation of the need for a full-size field (outlining numbers of teams/players, by age and current field use) versus the previously agreed 75 x 50 yard field is required before any changes should be considered.
- Clear and transparent budget for new plans. Before changes to the plan can be approved, the Council must present an itemized budget including design and maintenance fees. Private funding should never override public input and public safety.

These issues and others must be reviewed, and a detailed, fact-based plan should be presented to the residents of Ridgewood (in a public forum for discussion and debate) for the general welfare of the Village.


Name

Address

Signature

Samuel Sin

704 Varad Road



07456

PETITION TO THE COUNCIL FOR THE VILLAGE OF RIDGEWOOD
REGARDING SCHEDLER PARK PLAN


We, the undersigned residents of Ridgewood, petition the Village Council not to reopen the Schedler Park plan (approved by Resolution 18-236) without:

- (i) a full assessment of the impact that would result from any changes to the plan; and
- (ii) a fact-based analysis of the comprehensive impact on the Village and the State of New Jersey made by the development of the Schedler property.

Any changes without a full assessment will ignore the following concerns.

- Due Process to which Residents of Ridgewood are Entitled. Changes to the approved plan require a comprehensive review process, transparent to all Village residents and consistent with other Village decisions (like the current Gold Star Memorial project), utilizing applicable subject-matter experts and independent studies.
- Health Implications to Children and Residents. Changes to the plan (including the introduction of a turf field and changes to the existing natural and mature tree barrier) do not consider the known health impact on children. Toxic pollutants from traffic, as well as noise pollution, will further harm park visitors and residents.
- Traffic patterns that will impact safety. Expansion of the field size will introduce increased traffic and buses. The prior traffic study was conducted in 2015 without considering buses. As Schedler is immediately adjacent to an exit from Route 17N, new studies must be conducted taking into consideration the safety of park visitors and residents with the change in traffic patterns and the introduction of buses.
- Wildlife and environmental preservation. Schedler (unlike many current fields) is the foraging grounds for NJ endangered species (Bald Eagles) and threatened species (Black-Crowned Night-Herons) and houses protected vegetation. A full assessment of the environmental impact is imperative.
- Accurate Assessment of Flooding Impact. A change in the approved plan expanding the field size should only be made as a result of new, public, flood studies and an assessment of an effective strategy (based on a full Village property assessment, taking into consideration County and State remediation discussions) to address flooding concerns.
- Preservation of Historic District. A 2019 independent archeological assessment commissioned by the Village found that the Historic Schedler property likely houses Revolutionary War artifacts and recommended that an archaeological survey of the property be completed if significant ground disturbance is planned.
- Accurate Assessment of Field Demand. A detailed explanation of the need for a full-size field (outlining numbers of teams/players, by age and current field use) versus the previously agreed 75 x 50 yard field is required before any changes should be considered.
- Clear and transparent budget for new plans. Before changes to the plan can be approved, the Council must present an itemized budget including design and maintenance fees. Private funding should never override public input and public safety.

These issues and others must be reviewed, and a detailed, fact-based plan should be presented to the residents of Ridgewood (in a public forum for discussion and debate) for the general welfare of the Village.

Name	Address	Signature
Suratsawadee Siu	704 Howard Rd Ridgewood, NJ 07450	

**PETITION TO THE COUNCIL FOR THE VILLAGE OF RIDGEWOOD
REGARDING SCHEDLER PARK PLAN**

We, the undersigned residents of Ridgewood, petition the Village Council not to reopen the Schedler Park plan (approved by Resolution 18-236) without:

- (i) a full assessment of the impact that would result from any changes to the plan; and
- (ii) a fact-based analysis of the comprehensive impact on the Village and the State of New Jersey made by the development of the Schedler property.

Any changes without a full assessment will ignore the following concerns.

- Due Process to which Residents of Ridgewood are Entitled. Changes to the approved plan require a comprehensive review process, transparent to all Village residents and consistent with other Village decisions (like the current Gold Star Memorial project), utilizing applicable subject-matter experts and independent studies.
- Health Implications to Children and Residents. Changes to the plan (including the introduction of a turf field and changes to the existing natural and mature tree barrier) do not consider the known health impact on children. Toxic pollutants from traffic, as well as noise pollution, will further harm park visitors and residents.
- Traffic patterns that will impact safety. Expansion of the field size will introduce increased traffic and buses. The prior traffic study was conducted in 2015 without considering buses. As Schedler is immediately adjacent to an exit from Route 17N, new studies must be conducted taking into consideration the safety of park visitors and residents with the change in traffic patterns and the introduction of buses.
- Wildlife and environmental preservation. Schedler (unlike many current fields) is the foraging grounds for NJ endangered species (Bald Eagles) and threatened species (Black-Crowned Night-Herons) and houses protected vegetation. A full assessment of the environmental impact is imperative.
- Accurate Assessment of Flooding Impact. A change in the approved plan expanding the field size should only be made as a result of new, public, flood studies and an assessment of an effective strategy (based on a full Village property assessment, taking into consideration County and State remediation discussions) to address flooding concerns.
- Preservation of Historic District. A 2019 independent archeological assessment commissioned by the Village found that the Historic Schedler property likely houses Revolutionary War artifacts and recommended that an archaeological survey of the property be completed if significant ground disturbance is planned.
- Accurate Assessment of Field Demand. A detailed explanation of the need for a full-size field (outlining numbers of teams/players, by age and current field use) versus the previously agreed 75 x 50 yard field is required before any changes should be considered.
- Clear and transparent budget for new plans. Before changes to the plan can be approved, the Council must present an itemized budget including design and maintenance fees. Private funding should never override public input and public safety.

These issues and others must be reviewed, and a detailed, fact-based plan should be presented to the residents of Ridgewood (in a public forum for discussion and debate) for the general welfare of the Village.

Name

Address

Signature

Ellen McNamara 120 W Ridgewood Ave. 

PETITION TO THE COUNCIL FOR THE VILLAGE OF RIDGEWOOD
REGARDING SCHEDLER PARK PLAN

We, the undersigned residents of Ridgewood, petition the Village Council not to reopen the Schedler Park plan (approved by Resolution 18-236) without:

- (i) a full assessment of the impact that would result from any changes to the plan; and
- (ii) a fact-based analysis of the comprehensive impact on the Village and the State of New Jersey made by the development of the Schedler property.

Any changes without a full assessment will ignore the following concerns.

- Due Process to which Residents of Ridgewood are Entitled. Changes to the approved plan require a comprehensive review process, transparent to all Village residents and consistent with other Village decisions (like the current Gold Star Memorial project), utilizing applicable subject-matter experts and independent studies.
- Health Implications to Children and Residents. Changes to the plan (including the introduction of a turf field and changes to the existing natural and mature tree barrier) do not consider the known health impact on children. Toxic pollutants from traffic, as well as noise pollution, will further harm park visitors and residents.
- Traffic patterns that will impact safety. Expansion of the field size will introduce increased traffic and buses. The prior traffic study was conducted in 2015 without considering buses. As Schedler is immediately adjacent to an exit from Route 17N, new studies must be conducted taking into consideration the safety of park visitors and residents with the change in traffic patterns and the introduction of buses.
- Wildlife and environmental preservation. Schedler (unlike many current fields) is the foraging grounds for NJ endangered species (Bald Eagles) and threatened species (Black-Crowned Night-Herons) and houses protected vegetation. A full assessment of the environmental impact is imperative.
- Accurate Assessment of Flooding Impact. A change in the approved plan expanding the field size should only be made as a result of new, public, flood studies and an assessment of an effective strategy (based on a full Village property assessment, taking into consideration County and State remediation discussions) to address flooding concerns.
- Preservation of Historic District. A 2019 independent archeological assessment commissioned by the Village found that the Historic Schedler property likely houses Revolutionary War artifacts and recommended that an archaeological survey of the property be completed if significant ground disturbance is planned.
- Accurate Assessment of Field Demand. A detailed explanation of the need for a full-size field (outlining numbers of teams/players, by age and current field use) versus the previously agreed 75 x 50 yard field is required before any changes should be considered.
- Clear and transparent budget for new plans. Before changes to the plan can be approved, the Council must present an itemized budget including design and maintenance fees. Private funding should never override public input and public safety.

These issues and others must be reviewed, and a detailed, fact-based plan should be presented to the residents of Ridgewood (in a public forum for discussion and debate) for the general welfare of the Village.


Name

Address

Signature


Seema Dutt

532 West Saddle River Road



PETITION TO THE COUNCIL FOR THE VILLAGE OF RIDGEWOOD
REGARDING SCHEDLER PARK PLAN


We, the undersigned residents of Ridgewood, petition the Village Council not to reopen the Schedler Park plan (approved by Resolution 18-236) without:

- (i) a full assessment of the impact that would result from any changes to the plan; and
- (ii) a fact-based analysis of the comprehensive impact on the Village and the State of New Jersey made by the development of the Schedler property.

Any changes without a full assessment will ignore the following concerns.

- Due Process to which Residents of Ridgewood are Entitled. Changes to the approved plan require a comprehensive review process, transparent to all Village residents and consistent with other Village decisions (like the current Gold Star Memorial project), utilizing applicable subject-matter experts and independent studies.
- Health Implications to Children and Residents. Changes to the plan (including the introduction of a turf field and changes to the existing natural and mature tree barrier) do not consider the known health impact on children. Toxic pollutants from traffic, as well as noise pollution, will further harm park visitors and residents.
- Traffic patterns that will impact safety. Expansion of the field size will introduce increased traffic and buses. The prior traffic study was conducted in 2015 without considering buses. As Schedler is immediately adjacent to an exit from Route 17N, new studies must be conducted taking into consideration the safety of park visitors and residents with the change in traffic patterns and the introduction of buses.
- Wildlife and environmental preservation. Schedler (unlike many current fields) is the foraging grounds for NJ endangered species (Bald Eagles) and threatened species (Black-Crowned Night-Herons) and houses protected vegetation. A full assessment of the environmental impact is imperative.
- Accurate Assessment of Flooding Impact. A change in the approved plan expanding the field size should only be made as a result of new, public, flood studies and an assessment of an effective strategy (based on a full Village property assessment, taking into consideration County and State remediation discussions) to address flooding concerns.
- Preservation of Historic District. A 2019 independent archeological assessment commissioned by the Village found that the Historic Schedler property likely houses Revolutionary War artifacts and recommended that an archaeological survey of the property be completed if significant ground disturbance is planned.
- Accurate Assessment of Field Demand. A detailed explanation of the need for a full-size field (outlining numbers of teams/players, by age and current field use) versus the previously agreed 75 x 50 yard field is required before any changes should be considered.
- Clear and transparent budget for new plans. Before changes to the plan can be approved, the Council must present an itemized budget including design and maintenance fees. Private funding should never override public input and public safety.

These issues and others must be reviewed, and a detailed, fact-based plan should be presented to the residents of Ridgewood (in a public forum for discussion and debate) for the general welfare of the Village.

Name	Address	Signature
Megan Duth	532 W saddle river road	

PETITION TO THE COUNCIL FOR THE VILLAGE OF RIDGEWOOD
REGARDING SCHEDLER PARK PLAN

We, the undersigned residents of Ridgewood, petition the Village Council not to reopen the Schedler Park plan (approved by Resolution 18-236) without:

- (i) a full assessment of the impact that would result from any changes to the plan; and
- (ii) a fact-based analysis of the comprehensive impact on the Village and the State of New Jersey made by the development of the Schedler property.

Any changes without a full assessment will ignore the following concerns.

- Due Process to which Residents of Ridgewood are Entitled. Changes to the approved plan require a comprehensive review process, transparent to all Village residents and consistent with other Village decisions (like the current Gold Star Memorial project), utilizing applicable subject-matter experts and independent studies.
- Health Implications to Children and Residents. Changes to the plan (including the introduction of a turf field and changes to the existing natural and mature tree barrier) do not consider the known health impact on children. Toxic pollutants from traffic, as well as noise pollution, will further harm park visitors and residents.
- Traffic patterns that will impact safety. Expansion of the field size will introduce increased traffic and buses. The prior traffic study was conducted in 2015 without considering buses. As Schedler is immediately adjacent to an exit from Route 17N, new studies must be conducted taking into consideration the safety of park visitors and residents with the change in traffic patterns and the introduction of buses.
- Wildlife and environmental preservation. Schedler (unlike many current fields) is the foraging grounds for NJ endangered species (Bald Eagles) and threatened species (Black-Crowned Night-Herons) and houses protected vegetation. A full assessment of the environmental impact is imperative.
- Accurate Assessment of Flooding Impact. A change in the approved plan expanding the field size should only be made as a result of new, public, flood studies and an assessment of an effective strategy (based on a full Village property assessment, taking into consideration County and State remediation discussions) to address flooding concerns.
- Preservation of Historic District. A 2019 independent archeological assessment commissioned by the Village found that the Historic Schedler property likely houses Revolutionary War artifacts and recommended that an archaeological survey of the property be completed if significant ground disturbance is planned.
- Accurate Assessment of Field Demand. A detailed explanation of the need for a full-size field (outlining numbers of teams/players, by age and current field use) versus the previously agreed 75 x 50 yard field is required before any changes should be considered.
- Clear and transparent budget for new plans. Before changes to the plan can be approved, the Council must present an itemized budget including design and maintenance fees. Private funding should never override public input and public safety.

These issues and others must be reviewed, and a detailed, fact-based plan should be presented to the residents of Ridgewood (in a public forum for discussion and debate) for the general welfare of the Village.

Name

Address

Signature

Anir Dutt

532 W Saddh Rtn Rd

Anir Dutt

ANIR DUTT

**PETITION TO THE COUNCIL FOR THE VILLAGE OF RIDGEWOOD
REGARDING SCHEDLER PARK PLAN**

We, the undersigned residents of Ridgewood, petition the Village Council not to reopen the Schedler Park plan (approved by Resolution 18-236) without:

- (i) a full assessment of the impact that would result from any changes to the plan; and
- (ii) a fact-based analysis of the comprehensive impact on the Village and the State of New Jersey made by the development of the Schedler property.

Any changes without a full assessment will ignore the following concerns.

- Due Process to which Residents of Ridgewood are Entitled. Changes to the approved plan require a comprehensive review process, transparent to all Village residents and consistent with other Village decisions (like the current Gold Star Memorial project), utilizing applicable subject-matter experts and independent studies.
- Health Implications to Children and Residents. Changes to the plan (including the introduction of a turf field and changes to the existing natural and mature tree barrier) do not consider the known health impact on children. Toxic pollutants from traffic, as well as noise pollution, will further harm park visitors and residents.
- Traffic patterns that will impact safety. Expansion of the field size will introduce increased traffic and buses. The prior traffic study was conducted in 2015 without considering buses. As Schedler is immediately adjacent to an exit from Route 17N, new studies must be conducted taking into consideration the safety of park visitors and residents with the change in traffic patterns and the introduction of buses.
- Wildlife and environmental preservation. Schedler (unlike many current fields) is the foraging grounds for NJ endangered species (Bald Eagles) and threatened species (Black-Crowned Night-Herons) and houses protected vegetation. A full assessment of the environmental impact is imperative.
- Accurate Assessment of Flooding Impact. A change in the approved plan expanding the field size should only be made as a result of new, public, flood studies and an assessment of an effective strategy (based on a full Village property assessment, taking into consideration County and State remediation discussions) to address flooding concerns.
- Preservation of Historic District. A 2019 independent archeological assessment commissioned by the Village found that the Historic Schedler property likely houses Revolutionary War artifacts and recommended that an archaeological survey of the property be completed if significant ground disturbance is planned.
- Accurate Assessment of Field Demand. A detailed explanation of the need for a full-size field (outlining numbers of teams/players, by age and current field use) versus the previously agreed 75 x 50 yard field is required before any changes should be considered.
- Clear and transparent budget for new plans. Before changes to the plan can be approved, the Council must present an itemized budget including design and maintenance fees. Private funding should never override public input and public safety.

These issues and others must be reviewed, and a detailed, fact-based plan should be presented to the residents of Ridgewood (in a public forum for discussion and debate) for the general welfare of the Village.

Name

Address

Signature

Evanka Dutt

532 W Saddle River Rd

Evanka Dutt

PETITION TO THE COUNCIL FOR THE VILLAGE OF RIDGEWOOD
REGARDING SCHEDLER PARK PLAN

We, the undersigned residents of Ridgewood, petition the Village Council not to reopen the Schedler Park plan (approved by Resolution 18-236) without:

- (i) a full assessment of the impact that would result from any changes to the plan; and
- (ii) a fact-based analysis of the comprehensive impact on the Village and the State of New Jersey made by the development of the Schedler property.

Any changes without a full assessment will ignore the following concerns.

- Due Process to which Residents of Ridgewood are Entitled. Changes to the approved plan require a comprehensive review process, transparent to all Village residents and consistent with other Village decisions (like the current Gold Star Memorial project), utilizing applicable subject-matter experts and independent studies.
- Health Implications to Children and Residents. Changes to the plan (including the introduction of a turf field and changes to the existing natural and mature tree barrier) do not consider the known health impact on children. Toxic pollutants from traffic, as well as noise pollution, will further harm park visitors and residents.
- Traffic patterns that will impact safety. Expansion of the field size will introduce increased traffic and buses. The prior traffic study was conducted in 2015 without considering buses. As Schedler is immediately adjacent to an exit from Route 17N, new studies must be conducted taking into consideration the safety of park visitors and residents with the change in traffic patterns and the introduction of buses.
- Wildlife and environmental preservation. Schedler (unlike many current fields) is the foraging grounds for NJ endangered species (Bald Eagles) and threatened species (Black-Crowned Night-Herons) and houses protected vegetation. A full assessment of the environmental impact is imperative.
- Accurate Assessment of Flooding Impact. A change in the approved plan expanding the field size should only be made as a result of new, public, flood studies and an assessment of an effective strategy (based on a full Village property assessment, taking into consideration County and State remediation discussions) to address flooding concerns.
- Preservation of Historic District. A 2019 independent archeological assessment commissioned by the Village found that the Historic Schedler property likely houses Revolutionary War artifacts and recommended that an archaeological survey of the property be completed if significant ground disturbance is planned.
- Accurate Assessment of Field Demand. A detailed explanation of the need for a full-size field (outlining numbers of teams/players, by age and current field use) versus the previously agreed 75 x 50 yard field is required before any changes should be considered.
- Clear and transparent budget for new plans. Before changes to the plan can be approved, the Council must present an itemized budget including design and maintenance fees. Private funding should never override public input and public safety.

These issues and others must be reviewed, and a detailed, fact-based plan should be presented to the residents of Ridgewood (in a public forum for discussion and debate) for the general welfare of the Village.

Name

Address

Signature

Gabriella de Silva 521 W Saddle River Rd, Ridgewood, NJ *G. de Silva*

PETITION TO THE COUNCIL FOR THE VILLAGE OF RIDGEWOOD
REGARDING SCHEDLER PARK PLAN

We, the undersigned residents of Ridgewood, petition the Village Council not to reopen the Schedler Park plan (approved by Resolution 18-236) without:

- (i) a full assessment of the impact that would result from any changes to the plan; and
- (ii) a fact-based analysis of the comprehensive impact on the Village and the State of New Jersey made by the development of the Schedler property.

Any changes without a full assessment will ignore the following concerns.

- Due Process to which Residents of Ridgewood are Entitled. Changes to the approved plan require a comprehensive review process, transparent to all Village residents and consistent with other Village decisions (like the current Gold Star Memorial project), utilizing applicable subject-matter experts and independent studies.
- Health Implications to Children and Residents. Changes to the plan (including the introduction of a turf field and changes to the existing natural and mature tree barrier) do not consider the known health impact on children. Toxic pollutants from traffic, as well as noise pollution, will further harm park visitors and residents.
- Traffic patterns that will impact safety. Expansion of the field size will introduce increased traffic and buses. The prior traffic study was conducted in 2015 without considering buses. As Schedler is immediately adjacent to an exit from Route 17N, new studies must be conducted taking into consideration the safety of park visitors and residents with the change in traffic patterns and the introduction of buses.
- Wildlife and environmental preservation. Schedler (unlike many current fields) is the foraging grounds for NJ endangered species (Bald Eagles) and threatened species (Black-Crowned Night-Herons) and houses protected vegetation. A full assessment of the environmental impact is imperative.
- Accurate Assessment of Flooding Impact. A change in the approved plan expanding the field size should only be made as a result of new, public, flood studies and an assessment of an effective strategy (based on a full Village property assessment, taking into consideration County and State remediation discussions) to address flooding concerns.
- Preservation of Historic District. A 2019 independent archeological assessment commissioned by the Village found that the Historic Schedler property likely houses Revolutionary War artifacts and recommended that an archaeological survey of the property be completed if significant ground disturbance is planned.
- Accurate Assessment of Field Demand. A detailed explanation of the need for a full-size field (outlining numbers of teams/players, by age and current field use) versus the previously agreed 75 x 50 yard field is required before any changes should be considered.
- Clear and transparent budget for new plans. Before changes to the plan can be approved, the Council must present an itemized budget including design and maintenance fees. Private funding should never override public input and public safety.

These issues and others must be reviewed, and a detailed, fact-based plan should be presented to the residents of Ridgewood (in a public forum for discussion and debate) for the general welfare of the Village.

Name

Address

Signature

ROHAN DE SILVA 521 W. SADDLE RIVER RD
Ridgewood NJ 07450



PETITION TO THE COUNCIL FOR THE VILLAGE OF RIDGEWOOD
REGARDING SCHEDLER PARK PLAN

We, the undersigned residents of Ridgewood, petition the Village Council not to reopen the Schedler Park plan (approved by Resolution 18-236) without:

- (i) a full assessment of the impact that would result from any changes to the plan; and
- (ii) a fact-based analysis of the comprehensive impact on the Village and the State of New Jersey made by the development of the Schedler property.

Any changes without a full assessment will ignore the following concerns.

- Due Process to which Residents of Ridgewood are Entitled. Changes to the approved plan require a comprehensive review process, transparent to all Village residents and consistent with other Village decisions (like the current Gold Star Memorial project), utilizing applicable subject-matter experts and independent studies.
- Health Implications to Children and Residents. Changes to the plan (including the introduction of a turf field and changes to the existing natural and mature tree barrier) do not consider the known health impact on children. Toxic pollutants from traffic, as well as noise pollution, will further harm park visitors and residents.
- Traffic patterns that will impact safety. Expansion of the field size will introduce increased traffic and buses. The prior traffic study was conducted in 2015 without considering buses. As Schedler is immediately adjacent to an exit from Route 17N, new studies must be conducted taking into consideration the safety of park visitors and residents with the change in traffic patterns and the introduction of buses.
- Wildlife and environmental preservation. Schedler (unlike many current fields) is the foraging grounds for NJ endangered species (Bald Eagles) and threatened species (Black-Crowned Night-Herons) and houses protected vegetation. A full assessment of the environmental impact is imperative.
- Accurate Assessment of Flooding Impact. A change in the approved plan expanding the field size should only be made as a result of new, public, flood studies and an assessment of an effective strategy (based on a full Village property assessment, taking into consideration County and State remediation discussions) to address flooding concerns.
- Preservation of Historic District. A 2019 independent archeological assessment commissioned by the Village found that the Historic Schedler property likely houses Revolutionary War artifacts and recommended that an archaeological survey of the property be completed if significant ground disturbance is planned.
- Accurate Assessment of Field Demand. A detailed explanation of the need for a full-size field (outlining numbers of teams/players, by age and current field use) versus the previously agreed 75 x 50 yard field is required before any changes should be considered.
- Clear and transparent budget for new plans. Before changes to the plan can be approved, the Council must present an itemized budget including design and maintenance fees. Private funding should never override public input and public safety.

These issues and others must be reviewed, and a detailed, fact-based plan should be presented to the residents of Ridgewood (in a public forum for discussion and debate) for the general welfare of the Village.

Name

Address

Signature

Rohan de Silva II 521, West Saddle River rd. Rohan de Silva

**PETITION TO THE COUNCIL FOR THE VILLAGE OF RIDGEWOOD
REGARDING SCHEDLER PARK PLAN**

We, the undersigned residents of Ridgewood, petition the Village Council not to reopen the Schedler Park plan (approved by Resolution 18-236) without:

- (i) a full assessment of the impact that would result from any changes to the plan; and
- (ii) a fact-based analysis of the comprehensive impact on the Village and the State of New Jersey made by the development of the Schedler property.

Any changes without a full assessment will ignore the following concerns.

- Due Process to which Residents of Ridgewood are Entitled. Changes to the approved plan require a comprehensive review process, transparent to all Village residents and consistent with other Village decisions (like the current Gold Star Memorial project), utilizing applicable subject-matter experts and independent studies.
- Health Implications to Children and Residents. Changes to the plan (including the introduction of a turf field and changes to the existing natural and mature tree barrier) do not consider the known health impact on children. Toxic pollutants from traffic, as well as noise pollution, will further harm park visitors and residents.
- Traffic patterns that will impact safety. Expansion of the field size will introduce increased traffic and buses. The prior traffic study was conducted in 2015 without considering buses. As Schedler is immediately adjacent to an exit from Route 17N, new studies must be conducted taking into consideration the safety of park visitors and residents with the change in traffic patterns and the introduction of buses.
- Wildlife and environmental preservation. Schedler (unlike many current fields) is the foraging grounds for NJ endangered species (Bald Eagles) and threatened species (Black-Crowned Night-Herons) and houses protected vegetation. A full assessment of the environmental impact is imperative.
- Accurate Assessment of Flooding Impact. A change in the approved plan expanding the field size should only be made as a result of new, public, flood studies and an assessment of an effective strategy (based on a full Village property assessment, taking into consideration County and State remediation discussions) to address flooding concerns.
- Preservation of Historic District. A 2019 independent archeological assessment commissioned by the Village found that the Historic Schedler property likely houses Revolutionary War artifacts and recommended that an archaeological survey of the property be completed if significant ground disturbance is planned.
- Accurate Assessment of Field Demand. A detailed explanation of the need for a full-size field (outlining numbers of teams/players, by age and current field use) versus the previously agreed 75 x 50 yard field is required before any changes should be considered.
- Clear and transparent budget for new plans. Before changes to the plan can be approved, the Council must present an itemized budget including design and maintenance fees. Private funding should never override public input and public safety.

These issues and others must be reviewed, and a detailed, fact-based plan should be presented to the residents of Ridgewood (in a public forum for discussion and debate) for the general welfare of the Village.

Name

Address

Signature

Frattra M. deSilva 521 W Saddle River Rd Ridgewood, NJ *Frattra M. deSilva*

PETITION TO THE COUNCIL FOR THE VILLAGE OF RIDGEWOOD
REGARDING SCHEDLER PARK PLAN

We, the undersigned residents of Ridgewood, petition the Village Council not to reopen the Schedler Park plan (approved by Resolution 18-236) without:

- (i) a full assessment of the impact that would result from any changes to the plan; and
- (ii) a fact-based analysis of the comprehensive impact on the Village and the State of New Jersey made by the development of the Schedler property.

Any changes without a full assessment will ignore the following concerns.

- Due Process to which Residents of Ridgewood are Entitled. Changes to the approved plan require a comprehensive review process, transparent to all Village residents and consistent with other Village decisions (like the current Gold Star Memorial project), utilizing applicable subject-matter experts and independent studies.
- Health Implications to Children and Residents. Changes to the plan (including the introduction of a turf field and changes to the existing natural and mature tree barrier) do not consider the known health impact on children. Toxic pollutants from traffic, as well as noise pollution, will further harm park visitors and residents.
- Traffic patterns that will impact safety. Expansion of the field size will introduce increased traffic and buses. The prior traffic study was conducted in 2015 without considering buses. As Schedler is immediately adjacent to an exit from Route 17N, new studies must be conducted taking into consideration the safety of park visitors and residents with the change in traffic patterns and the introduction of buses.
- Wildlife and environmental preservation. Schedler (unlike many current fields) is the foraging grounds for NJ endangered species (Bald Eagles) and threatened species (Black-Crowned Night-Herons) and houses protected vegetation. A full assessment of the environmental impact is imperative.
- Accurate Assessment of Flooding Impact. A change in the approved plan expanding the field size should only be made as a result of new, public, flood studies and an assessment of an effective strategy (based on a full Village property assessment, taking into consideration County and State remediation discussions) to address flooding concerns.
- Preservation of Historic District. A 2019 independent archeological assessment commissioned by the Village found that the Historic Schedler property likely houses Revolutionary War artifacts and recommended that an archaeological survey of the property be completed if significant ground disturbance is planned.
- Accurate Assessment of Field Demand. A detailed explanation of the need for a full-size field (outlining numbers of teams/players, by age and current field use) versus the previously agreed 75 x 50 yard field is required before any changes should be considered.
- Clear and transparent budget for new plans. Before changes to the plan can be approved, the Council must present an itemized budget including design and maintenance fees. Private funding should never override public input and public safety.

These issues and others must be reviewed, and a detailed, fact-based plan should be presented to the residents of Ridgewood (in a public forum for discussion and debate) for the general welfare of the Village.


Name

Address

Signature

Elizka de Silva

521 W. Saddle River Rd, Ridgewood NJ, 07450



PETITION TO THE COUNCIL FOR THE VILLAGE OF RIDGEWOOD
REGARDING SCHEDLER PARK PLAN

We, the undersigned residents of Ridgewood, petition the Village Council not to reopen the Schedler Park plan (approved by Resolution 18-236) without:

- (i) a full assessment of the impact that would result from any changes to the plan; and
- (ii) a fact-based analysis of the comprehensive impact on the Village and the State of New Jersey made by the development of the Schedler property.

Any changes without a full assessment will ignore the following concerns.

- Due Process to which Residents of Ridgewood are Entitled. Changes to the approved plan require a comprehensive review process, transparent to all Village residents and consistent with other Village decisions (like the current Gold Star Memorial project), utilizing applicable subject-matter experts and independent studies.
- Health Implications to Children and Residents. Changes to the plan (including the introduction of a turf field and changes to the existing natural and mature tree barrier) do not consider the known health impact on children. Toxic pollutants from traffic, as well as noise pollution, will further harm park visitors and residents.
- Traffic patterns that will impact safety. Expansion of the field size will introduce increased traffic and buses. The prior traffic study was conducted in 2015 without considering buses. As Schedler is immediately adjacent to an exit from Route 17N, new studies must be conducted taking into consideration the safety of park visitors and residents with the change in traffic patterns and the introduction of buses.
- Wildlife and environmental preservation. Schedler (unlike many current fields) is the foraging grounds for NJ endangered species (Bald Eagles) and threatened species (Black-Crowned Night-Herons) and houses protected vegetation. A full assessment of the environmental impact is imperative.
- Accurate Assessment of Flooding Impact. A change in the approved plan expanding the field size should only be made as a result of new, public, flood studies and an assessment of an effective strategy (based on a full Village property assessment, taking into consideration County and State remediation discussions) to address flooding concerns.
- Preservation of Historic District. A 2019 independent archeological assessment commissioned by the Village found that the Historic Schedler property likely houses Revolutionary War artifacts and recommended that an archaeological survey of the property be completed if significant ground disturbance is planned.
- Accurate Assessment of Field Demand. A detailed explanation of the need for a full-size field (outlining numbers of teams/players, by age and current field use) versus the previously agreed 75 x 50 yard field is required before any changes should be considered.
- Clear and transparent budget for new plans. Before changes to the plan can be approved, the Council must present an itemized budget including design and maintenance fees. Private funding should never override public input and public safety.

These issues and others must be reviewed, and a detailed, fact-based plan should be presented to the residents of Ridgewood (in a public forum for discussion and debate) for the general welfare of the Village.

Name

Address

Signature



MARYSE KARUNARATNE, 521 W. Saddle River Rd. Ridgewood NJ
07450

PETITION TO THE COUNCIL FOR THE VILLAGE OF RIDGEWOOD
REGARDING SCHEDLER PARK PLAN


We, the undersigned residents of Ridgewood, petition the Village Council not to reopen the Schedler Park plan (approved by Resolution 18-236) without:

- (i) a full assessment of the impact that would result from any changes to the plan; and
- (ii) a fact-based analysis of the comprehensive impact on the Village and the State of New Jersey made by the development of the Schedler property.

Any changes without a full assessment will ignore the following concerns.

- Due Process to which Residents of Ridgewood are Entitled. Changes to the approved plan require a comprehensive review process, transparent to all Village residents and consistent with other Village decisions (like the current Gold Star Memorial project), utilizing applicable subject-matter experts and independent studies.
- Health Implications to Children and Residents. Changes to the plan (including the introduction of a turf field and changes to the existing natural and mature tree barrier) do not consider the known health impact on children. Toxic pollutants from traffic, as well as noise pollution, will further harm park visitors and residents.
- Traffic patterns that will impact safety. Expansion of the field size will introduce increased traffic and buses. The prior traffic study was conducted in 2015 without considering buses. As Schedler is immediately adjacent to an exit from Route 17N, new studies must be conducted taking into consideration the safety of park visitors and residents with the change in traffic patterns and the introduction of buses.
- Wildlife and environmental preservation. Schedler (unlike many current fields) is the foraging grounds for NJ endangered species (Bald Eagles) and threatened species (Black-Crowned Night-Herons) and houses protected vegetation. A full assessment of the environmental impact is imperative.
- Accurate Assessment of Flooding Impact. A change in the approved plan expanding the field size should only be made as a result of new, public, flood studies and an assessment of an effective strategy (based on a full Village property assessment, taking into consideration County and State remediation discussions) to address flooding concerns.
- Preservation of Historic District. A 2019 independent archeological assessment commissioned by the Village found that the Historic Schedler property likely houses Revolutionary War artifacts and recommended that an archaeological survey of the property be completed if significant ground disturbance is planned.
- Accurate Assessment of Field Demand. A detailed explanation of the need for a full-size field (outlining numbers of teams/players, by age and current field use) versus the previously agreed 75 x 50 yard field is required before any changes should be considered.
- Clear and transparent budget for new plans. Before changes to the plan can be approved, the Council must present an itemized budget including design and maintenance fees. Private funding should never override public input and public safety.

These issues and others must be reviewed, and a detailed, fact-based plan should be presented to the residents of Ridgewood (in a public forum for discussion and debate) for the general welfare of the Village.

Name	Address	Signature
Donald Henke	524 W. Saddle River Rd Ridgewood	

PETITION TO THE COUNCIL FOR THE VILLAGE OF RIDGEWOOD
REGARDING SCHEDLER PARK PLAN

We, the undersigned residents of Ridgewood, petition the Village Council not to reopen the Schedler Park plan (approved by Resolution 18-236) without:

- (i) a full assessment of the impact that would result from any changes to the plan; and
- (ii) a fact-based analysis of the comprehensive impact on the Village and the State of New Jersey made by the development of the Schedler property.

Any changes without a full assessment will ignore the following concerns.

- Due Process to which Residents of Ridgewood are Entitled. Changes to the approved plan require a comprehensive review process, transparent to all Village residents and consistent with other Village decisions (like the current Gold Star Memorial project), utilizing applicable subject-matter experts and independent studies.
- Health Implications to Children and Residents. Changes to the plan (including the introduction of a turf field and changes to the existing natural and mature tree barrier) do not consider the known health impact on children. Toxic pollutants from traffic, as well as noise pollution, will further harm park visitors and residents.
- Traffic patterns that will impact safety. Expansion of the field size will introduce increased traffic and buses. The prior traffic study was conducted in 2015 without considering buses. As Schedler is immediately adjacent to an exit from Route 17N, new studies must be conducted taking into consideration the safety of park visitors and residents with the change in traffic patterns and the introduction of buses.
- Wildlife and environmental preservation. Schedler (unlike many current fields) is the foraging grounds for NJ endangered species (Bald Eagles) and threatened species (Black-Crowned Night-Herons) and houses protected vegetation. A full assessment of the environmental impact is imperative.
- Accurate Assessment of Flooding Impact. A change in the approved plan expanding the field size should only be made as a result of new, public, flood studies and an assessment of an effective strategy (based on a full Village property assessment, taking into consideration County and State remediation discussions) to address flooding concerns.
- Preservation of Historic District. A 2019 independent archeological assessment commissioned by the Village found that the Historic Schedler property likely houses Revolutionary War artifacts and recommended that an archaeological survey of the property be completed if significant ground disturbance is planned.
- Accurate Assessment of Field Demand. A detailed explanation of the need for a full-size field (outlining numbers of teams/players, by age and current field use) versus the previously agreed 75 x 50 yard field is required before any changes should be considered.
- Clear and transparent budget for new plans. Before changes to the plan can be approved, the Council must present an itemized budget including design and maintenance fees. Private funding should never override public input and public safety.

These issues and others must be reviewed, and a detailed, fact-based plan should be presented to the residents of Ridgewood (in a public forum for discussion and debate) for the general welfare of the Village.


Name

Address

Signature

J. Henke

524W Sadler
Rivers Rd
Ridgewood



PETITION TO THE COUNCIL FOR THE VILLAGE OF RIDGEWOOD
REGARDING SCHEDLER PARK PLAN

We, the undersigned residents of Ridgewood, petition the Village Council not to reopen the Schedler Park plan (approved by Resolution 18-236) without:

- (i) a full assessment of the impact that would result from any changes to the plan; and
- (ii) a fact-based analysis of the comprehensive impact on the Village and the State of New Jersey made by the development of the Schedler property.

Any changes without a full assessment will ignore the following concerns.

- Due Process to which Residents of Ridgewood are Entitled. Changes to the approved plan require a comprehensive review process, transparent to all Village residents and consistent with other Village decisions (like the current Gold Star Memorial project), utilizing applicable subject-matter experts and independent studies.
- Health Implications to Children and Residents. Changes to the plan (including the introduction of a turf field and changes to the existing natural and mature tree barrier) do not consider the known health impact on children. Toxic pollutants from traffic, as well as noise pollution, will further harm park visitors and residents.
- Traffic patterns that will impact safety. Expansion of the field size will introduce increased traffic and buses. The prior traffic study was conducted in 2015 without considering buses. As Schedler is immediately adjacent to an exit from Route 17N, new studies must be conducted taking into consideration the safety of park visitors and residents with the change in traffic patterns and the introduction of buses.
- Wildlife and environmental preservation. Schedler (unlike many current fields) is the foraging grounds for NJ endangered species (Bald Eagles) and threatened species (Black-Crowned Night-Herons) and houses protected vegetation. A full assessment of the environmental impact is imperative.
- Accurate Assessment of Flooding Impact. A change in the approved plan expanding the field size should only be made as a result of new, public, flood studies and an assessment of an effective strategy (based on a full Village property assessment, taking into consideration County and State remediation discussions) to address flooding concerns.
- Preservation of Historic District. A 2019 independent archeological assessment commissioned by the Village found that the Historic Schedler property likely houses Revolutionary War artifacts and recommended that an archaeological survey of the property be completed if significant ground disturbance is planned.
- Accurate Assessment of Field Demand. A detailed explanation of the need for a full-size field (outlining numbers of teams/players, by age and current field use) versus the previously agreed 75 x 50 yard field is required before any changes should be considered.
- Clear and transparent budget for new plans. Before changes to the plan can be approved, the Council must present an itemized budget including design and maintenance fees. Private funding should never override public input and public safety.

These issues and others must be reviewed, and a detailed, fact-based plan should be presented to the residents of Ridgewood (in a public forum for discussion and debate) for the general welfare of the Village.

Name

Address

Signature

Danya H. Glazer 61 Clinton Ave



PETITION TO THE COUNCIL FOR THE VILLAGE OF RIDGEWOOD
REGARDING SCHEDLER PARK PLAN

We, the undersigned residents of Ridgewood, petition the Village Council not to reopen the Schedler Park plan (approved by Resolution 18-236) without:

- (i) a full assessment of the impact that would result from any changes to the plan; and
- (ii) a fact-based analysis of the comprehensive impact on the Village and the State of New Jersey made by the development of the Schedler property.

Any changes without a full assessment will ignore the following concerns.

- Due Process to which Residents of Ridgewood are Entitled. Changes to the approved plan require a comprehensive review process, transparent to all Village residents and consistent with other Village decisions (like the current Gold Star Memorial project), utilizing applicable subject-matter experts and independent studies.
- Health Implications to Children and Residents. Changes to the plan (including the introduction of a turf field and changes to the existing natural and mature tree barrier) do not consider the known health impact on children. Toxic pollutants from traffic, as well as noise pollution, will further harm park visitors and residents.
- Traffic patterns that will impact safety. Expansion of the field size will introduce increased traffic and buses. The prior traffic study was conducted in 2015 without considering buses. As Schedler is immediately adjacent to an exit from Route 17N, new studies must be conducted taking into consideration the safety of park visitors and residents with the change in traffic patterns and the introduction of buses.
- Wildlife and environmental preservation. Schedler (unlike many current fields) is the foraging grounds for NJ endangered species (Bald Eagles) and threatened species (Black-Crowned Night-Herons) and houses protected vegetation. A full assessment of the environmental impact is imperative.
- Accurate Assessment of Flooding Impact. A change in the approved plan expanding the field size should only be made as a result of new, public, flood studies and an assessment of an effective strategy (based on a full Village property assessment, taking into consideration County and State remediation discussions) to address flooding concerns.
- Preservation of Historic District. A 2019 independent archeological assessment commissioned by the Village found that the Historic Schedler property likely houses Revolutionary War artifacts and recommended that an archaeological survey of the property be completed if significant ground disturbance is planned.
- Accurate Assessment of Field Demand. A detailed explanation of the need for a full-size field (outlining numbers of teams/players, by age and current field use) versus the previously agreed 75 x 50 yard field is required before any changes should be considered.
- Clear and transparent budget for new plans. Before changes to the plan can be approved, the Council must present an itemized budget including design and maintenance fees. Private funding should never override public input and public safety.

These issues and others must be reviewed, and a detailed, fact-based plan should be presented to the residents of Ridgewood (in a public forum for discussion and debate) for the general welfare of the Village.


Name

Address

Signature

May Wang

690 spring ave
Ridgewood NJ 07450



PETITION TO THE COUNCIL FOR THE VILLAGE OF RIDGEWOOD
REGARDING SCHEDLER PARK PLAN

We, the undersigned residents of Ridgewood, petition the Village Council not to reopen the Schedler Park plan (approved by Resolution 18-236) without:

- (i) a full assessment of the impact that would result from any changes to the plan; and
- (ii) a fact-based analysis of the comprehensive impact on the Village and the State of New Jersey made by the development of the Schedler property.

Any changes without a full assessment will ignore the following concerns.

- Due Process to which Residents of Ridgewood are Entitled. Changes to the approved plan require a comprehensive review process, transparent to all Village residents and consistent with other Village decisions (like the current Gold Star Memorial project), utilizing applicable subject-matter experts and independent studies.
- Health Implications to Children and Residents. Changes to the plan (including the introduction of a turf field and changes to the existing natural and mature tree barrier) do not consider the known health impact on children. Toxic pollutants from traffic, as well as noise pollution, will further harm park visitors and residents.
- Traffic patterns that will impact safety. Expansion of the field size will introduce increased traffic and buses. The prior traffic study was conducted in 2015 without considering buses. As Schedler is immediately adjacent to an exit from Route 17N, new studies must be conducted taking into consideration the safety of park visitors and residents with the change in traffic patterns and the introduction of buses.
- Wildlife and environmental preservation. Schedler (unlike many current fields) is the foraging grounds for NJ endangered species (Bald Eagles) and threatened species (Black-Crowned Night-Herons) and houses protected vegetation. A full assessment of the environmental impact is imperative.
- Accurate Assessment of Flooding Impact. A change in the approved plan expanding the field size should only be made as a result of new, public, flood studies and an assessment of an effective strategy (based on a full Village property assessment, taking into consideration County and State remediation discussions) to address flooding concerns.
- Preservation of Historic District. A 2019 independent archeological assessment commissioned by the Village found that the Historic Schedler property likely houses Revolutionary War artifacts and recommended that an archaeological survey of the property be completed if significant ground disturbance is planned.
- Accurate Assessment of Field Demand. A detailed explanation of the need for a full-size field (outlining numbers of teams/players, by age and current field use) versus the previously agreed 75 x 50 yard field is required before any changes should be considered.
- Clear and transparent budget for new plans. Before changes to the plan can be approved, the Council must present an itemized budget including design and maintenance fees. Private funding should never override public input and public safety.

These issues and others must be reviewed, and a detailed, fact-based plan should be presented to the residents of Ridgewood (in a public forum for discussion and debate) for the general welfare of the Village.

Name

Address

Signature

Yu Wang

690 spring avenue
Ridgewood NJ 07450



**PETITION TO THE COUNCIL FOR THE VILLAGE OF RIDGEWOOD
REGARDING SCHEDLER PARK PLAN**

We, the undersigned residents of Ridgewood, petition the Village Council not to reopen the Schedler Park plan (approved by Resolution 18-236) without:

- (i) a full assessment of the impact that would result from any changes to the plan; and
- (ii) a fact-based analysis of the comprehensive impact on the Village and the State of New Jersey made by the development of the Schedler property.

Any changes without a full assessment will ignore the following concerns.

- Due Process to which Residents of Ridgewood are Entitled. Changes to the approved plan require a comprehensive review process, transparent to all Village residents and consistent with other Village decisions (like the current Gold Star Memorial project), utilizing applicable subject-matter experts and independent studies.
- Health Implications to Children and Residents. Changes to the plan (including the introduction of a turf field and changes to the existing natural and mature tree barrier) do not consider the known health impact on children. Toxic pollutants from traffic, as well as noise pollution, will further harm park visitors and residents.
- Traffic patterns that will impact safety. Expansion of the field size will introduce increased traffic and buses. The prior traffic study was conducted in 2015 without considering buses. As Schedler is immediately adjacent to an exit from Route 17N, new studies must be conducted taking into consideration the safety of park visitors and residents with the change in traffic patterns and the introduction of buses.
- Wildlife and environmental preservation. Schedler (unlike many current fields) is the foraging grounds for NJ endangered species (Bald Eagles) and threatened species (Black-Crowned Night-Herons) and houses protected vegetation. A full assessment of the environmental impact is imperative.
- Accurate Assessment of Flooding Impact. A change in the approved plan expanding the field size should only be made as a result of new, public, flood studies and an assessment of an effective strategy (based on a full Village property assessment, taking into consideration County and State remediation discussions) to address flooding concerns.
- Preservation of Historic District. A 2019 independent archeological assessment commissioned by the Village found that the Historic Schedler property likely houses Revolutionary War artifacts and recommended that an archaeological survey of the property be completed if significant ground disturbance is planned.
- Accurate Assessment of Field Demand. A detailed explanation of the need for a full-size field (outlining numbers of teams/players, by age and current field use) versus the previously agreed 75 x 50 yard field is required before any changes should be considered.
- Clear and transparent budget for new plans. Before changes to the plan can be approved, the Council must present an itemized budget including design and maintenance fees. Private funding should never override public input and public safety.

These issues and others must be reviewed, and a detailed, fact-based plan should be presented to the residents of Ridgewood (in a public forum for discussion and debate) for the general welfare of the Village.

Name

Address

Signature

Anne Loving 342 S. Irving St Anne L. Loving
Ridgewood

PETITION TO THE COUNCIL FOR THE VILLAGE OF RIDGEWOOD
REGARDING SCHEDLER PARK PLAN

We, the undersigned residents of Ridgewood, petition the Village Council not to reopen the Schedler Park plan (approved by Resolution 18-236) without:

- (i) a full assessment of the impact that would result from any changes to the plan; and
- (ii) a fact-based analysis of the comprehensive impact on the Village and the State of New Jersey made by the development of the Schedler property.

Any changes without a full assessment will ignore the following concerns.

- Due Process to which Residents of Ridgewood are Entitled. Changes to the approved plan require a comprehensive review process, transparent to all Village residents and consistent with other Village decisions (like the current Gold Star Memorial project), utilizing applicable subject-matter experts and independent studies.
- Health Implications to Children and Residents. Changes to the plan (including the introduction of a turf field and changes to the existing natural and mature tree barrier) do not consider the known health impact on children. Toxic pollutants from traffic, as well as noise pollution, will further harm park visitors and residents.
- Traffic patterns that will impact safety. Expansion of the field size will introduce increased traffic and buses. The prior traffic study was conducted in 2015 without considering buses. As Schedler is immediately adjacent to an exit from Route 17N, new studies must be conducted taking into consideration the safety of park visitors and residents with the change in traffic patterns and the introduction of buses.
- Wildlife and environmental preservation. Schedler (unlike many current fields) is the foraging grounds for NJ endangered species (Bald Eagles) and threatened species (Black-Crowned Night-Herons) and houses protected vegetation. A full assessment of the environmental impact is imperative.
- Accurate Assessment of Flooding Impact. A change in the approved plan expanding the field size should only be made as a result of new, public, flood studies and an assessment of an effective strategy (based on a full Village property assessment, taking into consideration County and State remediation discussions) to address flooding concerns.
- Preservation of Historic District. A 2019 independent archeological assessment commissioned by the Village found that the Historic Schedler property likely houses Revolutionary War artifacts and recommended that an archaeological survey of the property be completed if significant ground disturbance is planned.
- Accurate Assessment of Field Demand. A detailed explanation of the need for a full-size field (outlining numbers of teams/players, by age and current field use) versus the previously agreed 75 x 50 yard field is required before any changes should be considered.
- Clear and transparent budget for new plans. Before changes to the plan can be approved, the Council must present an itemized budget including design and maintenance fees. Private funding should never override public input and public safety.

These issues and others must be reviewed, and a detailed, fact-based plan should be presented to the residents of Ridgewood (in a public forum for discussion and debate) for the general welfare of the Village.

Name

Address

Signature

Kate Gordon

251 Gateway Rd

Kate Gordon

PETITION TO THE COUNCIL FOR THE VILLAGE OF RIDGEWOOD
REGARDING SCHEDLER PARK PLAN

We, the undersigned residents of Ridgewood, petition the Village Council not to reopen the Schedler Park plan (approved by Resolution 18-236) without:

- (i) a full assessment of the impact that would result from any changes to the plan; and
- (ii) a fact-based analysis of the comprehensive impact on the Village and the State of New Jersey made by the development of the Schedler property.

Any changes without a full assessment will ignore the following concerns.

- Due Process to which Residents of Ridgewood are Entitled. Changes to the approved plan require a comprehensive review process, transparent to all Village residents and consistent with other Village decisions (like the current Gold Star Memorial project), utilizing applicable subject-matter experts and independent studies.
- Health Implications to Children and Residents. Changes to the plan (including the introduction of a turf field and changes to the existing natural and mature tree barrier) do not consider the known health impact on children. Toxic pollutants from traffic, as well as noise pollution, will further harm park visitors and residents.
- Traffic patterns that will impact safety. Expansion of the field size will introduce increased traffic and buses. The prior traffic study was conducted in 2015 without considering buses. As Schedler is immediately adjacent to an exit from Route 17N, new studies must be conducted taking into consideration the safety of park visitors and residents with the change in traffic patterns and the introduction of buses.
- Wildlife and environmental preservation. Schedler (unlike many current fields) is the foraging grounds for NJ endangered species (Bald Eagles) and threatened species (Black-Crowned Night-Herons) and houses protected vegetation. A full assessment of the environmental impact is imperative.
- Accurate Assessment of Flooding Impact. A change in the approved plan expanding the field size should only be made as a result of new, public, flood studies and an assessment of an effective strategy (based on a full Village property assessment, taking into consideration County and State remediation discussions) to address flooding concerns.
- Preservation of Historic District. A 2019 independent archeological assessment commissioned by the Village found that the Historic Schedler property likely houses Revolutionary War artifacts and recommended that an archaeological survey of the property be completed if significant ground disturbance is planned.
- Accurate Assessment of Field Demand. A detailed explanation of the need for a full-size field (outlining numbers of teams/players, by age and current field use) versus the previously agreed 75 x 50 yard field is required before any changes should be considered.
- Clear and transparent budget for new plans. Before changes to the plan can be approved, the Council must present an itemized budget including design and maintenance fees. Private funding should never override public input and public safety.

These issues and others must be reviewed, and a detailed, fact-based plan should be presented to the residents of Ridgewood (in a public forum for discussion and debate) for the general welfare of the Village.

Name

Address

Signature

DREWANN RODNEY 125 S Maple Ave Apt F
Ridgewood

Drewann Rodney

PETITION TO THE COUNCIL FOR THE VILLAGE OF RIDGEWOOD
REGARDING SCHEDLER PARK PLAN

We, the undersigned residents of Ridgewood, petition the Village Council not to reopen the Schedler Park plan (approved by Resolution 18-236) without:

- (i) a full assessment of the impact that would result from any changes to the plan; and
- (ii) a fact-based analysis of the comprehensive impact on the Village and the State of New Jersey made by the development of the Schedler property.

Any changes without a full assessment will ignore the following concerns.

- Due Process to which Residents of Ridgewood are Entitled. Changes to the approved plan require a comprehensive review process, transparent to all Village residents and consistent with other Village decisions (like the current Gold Star Memorial project), utilizing applicable subject-matter experts and independent studies.
- Health Implications to Children and Residents. Changes to the plan (including the introduction of a turf field and changes to the existing natural and mature tree barrier) do not consider the known health impact on children. Toxic pollutants from traffic, as well as noise pollution, will further harm park visitors and residents.
- Traffic patterns that will impact safety. Expansion of the field size will introduce increased traffic and buses. The prior traffic study was conducted in 2015 without considering buses. As Schedler is immediately adjacent to an exit from Route 17N, new studies must be conducted taking into consideration the safety of park visitors and residents with the change in traffic patterns and the introduction of buses.
- Wildlife and environmental preservation. Schedler (unlike many current fields) is the foraging grounds for NJ endangered species (Bald Eagles) and threatened species (Black-Crowned Night-Herons) and houses protected vegetation. A full assessment of the environmental impact is imperative.
- Accurate Assessment of Flooding Impact. A change in the approved plan expanding the field size should only be made as a result of new, public, flood studies and an assessment of an effective strategy (based on a full Village property assessment, taking into consideration County and State remediation discussions) to address flooding concerns.
- Preservation of Historic District. A 2019 independent archeological assessment commissioned by the Village found that the Historic Schedler property likely houses Revolutionary War artifacts and recommended that an archaeological survey of the property be completed if significant ground disturbance is planned.
- Accurate Assessment of Field Demand. A detailed explanation of the need for a full-size field (outlining numbers of teams/players, by age and current field use) versus the previously agreed 75 x 50 yard field is required before any changes should be considered.
- Clear and transparent budget for new plans. Before changes to the plan can be approved, the Council must present an itemized budget including design and maintenance fees. Private funding should never override public input and public safety.

These issues and others must be reviewed, and a detailed, fact-based plan should be presented to the residents of Ridgewood (in a public forum for discussion and debate) for the general welfare of the Village.

Name

Address

Signature

Kathryn Korusa Schmidt 123 South Irving Street Kathryn Korusa Schmidt
Ridgewood, N.J.
07450

PETITION TO THE COUNCIL FOR THE VILLAGE OF RIDGEWOOD
REGARDING SCHEDLER PARK PLAN

We, the undersigned residents of Ridgewood, petition the Village Council not to reopen the Schedler Park plan (approved by Resolution 18-236) without:

- (i) a full assessment of the impact that would result from any changes to the plan; and
- (ii) a fact-based analysis of the comprehensive impact on the Village and the State of New Jersey made by the development of the Schedler property.

Any changes without a full assessment will ignore the following concerns.

- Due Process to which Residents of Ridgewood are Entitled. Changes to the approved plan require a comprehensive review process, transparent to all Village residents and consistent with other Village decisions (like the current Gold Star Memorial project), utilizing applicable subject-matter experts and independent studies.
- Health Implications to Children and Residents. Changes to the plan (including the introduction of a turf field and changes to the existing natural and mature tree barrier) do not consider the known health impact on children. Toxic pollutants from traffic, as well as noise pollution, will further harm park visitors and residents.
- Traffic patterns that will impact safety. Expansion of the field size will introduce increased traffic and buses. The prior traffic study was conducted in 2015 without considering buses. As Schedler is immediately adjacent to an exit from Route 17N, new studies must be conducted taking into consideration the safety of park visitors and residents with the change in traffic patterns and the introduction of buses.
- Wildlife and environmental preservation. Schedler (unlike many current fields) is the foraging grounds for NJ endangered species (Bald Eagles) and threatened species (Black-Crowned Night-Herons) and houses protected vegetation. A full assessment of the environmental impact is imperative.
- Accurate Assessment of Flooding Impact. A change in the approved plan expanding the field size should only be made as a result of new, public, flood studies and an assessment of an effective strategy (based on a full Village property assessment, taking into consideration County and State remediation discussions) to address flooding concerns.
- Preservation of Historic District. A 2019 independent archeological assessment commissioned by the Village found that the Historic Schedler property likely houses Revolutionary War artifacts and recommended that an archaeological survey of the property be completed if significant ground disturbance is planned.
- Accurate Assessment of Field Demand. A detailed explanation of the need for a full-size field (outlining numbers of teams/players, by age and current field use) versus the previously agreed 75 x 50 yard field is required before any changes should be considered.
- Clear and transparent budget for new plans. Before changes to the plan can be approved, the Council must present an itemized budget including design and maintenance fees. Private funding should never override public input and public safety.

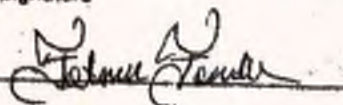
These issues and others must be reviewed, and a detailed, fact-based plan should be presented to the residents of Ridgewood (in a public forum for discussion and debate) for the general welfare of the Village.

Name

Address

Signature

FATMIR FANDA 116 WOODSIDE AVE, RIDGEWOOD



PETITION TO THE COUNCIL FOR THE VILLAGE OF RIDGEWOOD
REGARDING SCHEDLER PARK PLAN

We, the undersigned residents of Ridgewood, petition the Village Council not to reopen the Schedler Park plan (approved by Resolution 18-236) without:

- (i) a full assessment of the impact that would result from any changes to the plan; and
- (ii) a fact-based analysis of the comprehensive impact on the Village and the State of New Jersey made by the development of the Schedler property.

Any changes without a full assessment will ignore the following concerns.

- Due Process to which Residents of Ridgewood are Entitled. Changes to the approved plan require a comprehensive review process, transparent to all Village residents and consistent with other Village decisions (like the current Gold Star Memorial project), utilizing applicable subject-matter experts and independent studies.
- Health Implications to Children and Residents. Changes to the plan (including the introduction of a turf field and changes to the existing natural and mature tree barrier) do not consider the known health impact on children. Toxic pollutants from traffic, as well as noise pollution, will further harm park visitors and residents.
- Traffic patterns that will impact safety. Expansion of the field size will introduce increased traffic and buses. The prior traffic study was conducted in 2015 without considering buses. As Schedler is immediately adjacent to an exit from Route 17N, new studies must be conducted taking into consideration the safety of park visitors and residents with the change in traffic patterns and the introduction of buses.
- Wildlife and environmental preservation. Schedler (unlike many current fields) is the foraging grounds for NJ endangered species (Bald Eagles) and threatened species (Black-Crowned Night-Herons) and houses protected vegetation. A full assessment of the environmental impact is imperative.
- Accurate Assessment of Flooding Impact. A change in the approved plan expanding the field size should only be made as a result of new, public, flood studies and an assessment of an effective strategy (based on a full Village property assessment, taking into consideration County and State remediation discussions) to address flooding concerns.
- Preservation of Historic District. A 2019 independent archeological assessment commissioned by the Village found that the Historic Schedler property likely houses Revolutionary War artifacts and recommended that an archaeological survey of the property be completed if significant ground disturbance is planned.
- Accurate Assessment of Field Demand. A detailed explanation of the need for a full-size field (outlining numbers of teams/players, by age and current field use) versus the previously agreed 75 x 50 yard field is required before any changes should be considered.
- Clear and transparent budget for new plans. Before changes to the plan can be approved, the Council must present an itemized budget including design and maintenance fees. Private funding should never override public input and public safety.

These issues and others must be reviewed, and a detailed, fact-based plan should be presented to the residents of Ridgewood (in a public forum for discussion and debate) for the general welfare of the Village.

Name

Address

Signature

Joseph Schmidt 123 S. Irving St., Ridgewood

PETITION TO THE COUNCIL FOR THE VILLAGE OF RIDGEWOOD
REGARDING SCHEDLER PARK PLAN

We, the undersigned residents of Ridgewood, petition the Village Council not to reopen the Schedler Park plan (approved by Resolution 18-236) without:

- (i) a full assessment of the impact that would result from any changes to the plan; and
- (ii) a fact-based analysis of the comprehensive impact on the Village and the State of New Jersey made by the development of the Schedler property.

Any changes without a full assessment will ignore the following concerns.

- Due Process to which Residents of Ridgewood are Entitled. Changes to the approved plan require a comprehensive review process, transparent to all Village residents and consistent with other Village decisions (like the current Gold Star Memorial project), utilizing applicable subject-matter experts and independent studies.
- Health Implications to Children and Residents. Changes to the plan (including the introduction of a turf field and changes to the existing natural and mature tree barrier) do not consider the known health impact on children. Toxic pollutants from traffic, as well as noise pollution, will further harm park visitors and residents.
- Traffic patterns that will impact safety. Expansion of the field size will introduce increased traffic and buses. The prior traffic study was conducted in 2015 without considering buses. As Schedler is immediately adjacent to an exit from Route 17N, new studies must be conducted taking into consideration the safety of park visitors and residents with the change in traffic patterns and the introduction of buses.
- Wildlife and environmental preservation. Schedler (unlike many current fields) is the foraging grounds for NJ endangered species (Bald Eagles) and threatened species (Black-Crowned Night-Herons) and houses protected vegetation. A full assessment of the environmental impact is imperative.
- Accurate Assessment of Flooding Impact. A change in the approved plan expanding the field size should only be made as a result of new, public, flood studies and an assessment of an effective strategy (based on a full Village property assessment, taking into consideration County and State remediation discussions) to address flooding concerns.
- Preservation of Historic District. A 2019 independent archeological assessment commissioned by the Village found that the Historic Schedler property likely houses Revolutionary War artifacts and recommended that an archaeological survey of the property be completed if significant ground disturbance is planned.
- Accurate Assessment of Field Demand. A detailed explanation of the need for a full-size field (outlining numbers of teams/players, by age and current field use) versus the previously agreed 75 x 50 yard field is required before any changes should be considered.
- Clear and transparent budget for new plans. Before changes to the plan can be approved, the Council must present an itemized budget including design and maintenance fees. Private funding should never override public input and public safety.

These issues and others must be reviewed, and a detailed, fact-based plan should be presented to the residents of Ridgewood (in a public forum for discussion and debate) for the general welfare of the Village.

Name

Address

Signature

Deborah R. Alker

61 Clinton Ave Ridgewood NJ 07450



PETITION TO THE COUNCIL FOR THE VILLAGE OF RIDGEWOOD
REGARDING SCHEDLER PARK PLAN

We, the undersigned residents of Ridgewood, petition the Village Council not to reopen the Schedler Park plan (approved by Resolution 18-236) without:

- (i) a full assessment of the impact that would result from any changes to the plan; and
- (ii) a fact-based analysis of the comprehensive impact on the Village and the State of New Jersey made by the development of the Schedler property.

Any changes without a full assessment will ignore the following concerns.

- Due Process to which Residents of Ridgewood are Entitled. Changes to the approved plan require a comprehensive review process, transparent to all Village residents and consistent with other Village decisions (like the current Gold Star Memorial project), utilizing applicable subject-matter experts and independent studies.
- Health Implications to Children and Residents. Changes to the plan (including the introduction of a turf field and changes to the existing natural and mature tree barrier) do not consider the known health impact on children. Toxic pollutants from traffic, as well as noise pollution, will further harm park visitors and residents.
- Traffic patterns that will impact safety. Expansion of the field size will introduce increased traffic and buses. The prior traffic study was conducted in 2015 without considering buses. As Schedler is immediately adjacent to an exit from Route 17N, new studies must be conducted taking into consideration the safety of park visitors and residents with the change in traffic patterns and the introduction of buses.
- Wildlife and environmental preservation. Schedler (unlike many current fields) is the foraging grounds for NJ endangered species (Bald Eagles) and threatened species (Black-Crowned Night-Herons) and houses protected vegetation. A full assessment of the environmental impact is imperative.
- Accurate Assessment of Flooding Impact. A change in the approved plan expanding the field size should only be made as a result of new, public, flood studies and an assessment of an effective strategy (based on a full Village property assessment, taking into consideration County and State remediation discussions) to address flooding concerns.
- Preservation of Historic District. A 2019 independent archeological assessment commissioned by the Village found that the Historic Schedler property likely houses Revolutionary War artifacts and recommended that an archaeological survey of the property be completed if significant ground disturbance is planned.
- Accurate Assessment of Field Demand. A detailed explanation of the need for a full-size field (outlining numbers of teams/players, by age and current field use) versus the previously agreed 75 x 50 yard field is required before any changes should be considered.
- Clear and transparent budget for new plans. Before changes to the plan can be approved, the Council must present an itemized budget including design and maintenance fees. Private funding should never override public input and public safety.

These issues and others must be reviewed, and a detailed, fact-based plan should be presented to the residents of Ridgewood (in a public forum for discussion and debate) for the general welfare of the Village.

Name

Address

Signature

Mark Snyder

328 S Irving Street



PETITION TO THE COUNCIL FOR THE VILLAGE OF RIDGEWOOD
REGARDING SCHEDLER PARK PLAN

We, the undersigned residents of Ridgewood, petition the Village Council not to reopen the Schedler Park plan (approved by Resolution 18-236) without:

- (i) a full assessment of the impact that would result from any changes to the plan; and
- (ii) a fact-based analysis of the comprehensive impact on the Village and the State of New Jersey made by the development of the Schedler property.

Any changes without a full assessment will ignore the following concerns.

- Due Process to which Residents of Ridgewood are Entitled. Changes to the approved plan require a comprehensive review process, transparent to all Village residents and consistent with other Village decisions (like the current Gold Star Memorial project), utilizing applicable subject-matter experts and independent studies.
- Health Implications to Children and Residents. Changes to the plan (including the introduction of a turf field and changes to the existing natural and mature tree barrier) do not consider the known health impact on children. Toxic pollutants from traffic, as well as noise pollution, will further harm park visitors and residents.
- Traffic patterns that will impact safety. Expansion of the field size will introduce increased traffic and buses. The prior traffic study was conducted in 2015 without considering buses. As Schedler is immediately adjacent to an exit from Route 17N, new studies must be conducted taking into consideration the safety of park visitors and residents with the change in traffic patterns and the introduction of buses.
- Wildlife and environmental preservation. Schedler (unlike many current fields) is the foraging grounds for NJ endangered species (Bald Eagles) and threatened species (Black-Crowned Night-Herons) and houses protected vegetation. A full assessment of the environmental impact is imperative.
- Accurate Assessment of Flooding Impact. A change in the approved plan expanding the field size should only be made as a result of new, public, flood studies and an assessment of an effective strategy (based on a full Village property assessment, taking into consideration County and State remediation discussions) to address flooding concerns.
- Preservation of Historic District. A 2019 independent archeological assessment commissioned by the Village found that the Historic Schedler property likely houses Revolutionary War artifacts and recommended that an archaeological survey of the property be completed if significant ground disturbance is planned.
- Accurate Assessment of Field Demand. A detailed explanation of the need for a full-size field (outlining numbers of teams/players, by age and current field use) versus the previously agreed 75 x 50 yard field is required before any changes should be considered.
- Clear and transparent budget for new plans. Before changes to the plan can be approved, the Council must present an itemized budget including design and maintenance fees. Private funding should never override public input and public safety.

These issues and others must be reviewed, and a detailed, fact-based plan should be presented to the residents of Ridgewood (in a public forum for discussion and debate) for the general welfare of the Village.


Name

Address

Signature

Diana Saper

3285 Irwin Street



PETITION TO THE COUNCIL FOR THE VILLAGE OF RIDGEWOOD
REGARDING SCHEDLER PARK PLAN

We, the undersigned residents of Ridgewood, petition the Village Council not to reopen the Schedler Park plan (approved by Resolution 18-236) without:

- (i) a full assessment of the impact that would result from any changes to the plan; and
- (ii) a fact-based analysis of the comprehensive impact on the Village and the State of New Jersey made by the development of the Schedler property.

Any changes without a full assessment will ignore the following concerns.

- Due Process to which Residents of Ridgewood are Entitled. Changes to the approved plan require a comprehensive review process, transparent to all Village residents and consistent with other Village decisions (like the current Gold Star Memorial project), utilizing applicable subject-matter experts and independent studies.
- Health Implications to Children and Residents. Changes to the plan (including the introduction of a turf field and changes to the existing natural and mature tree barrier) do not consider the known health impact on children. Toxic pollutants from traffic, as well as noise pollution, will further harm park visitors and residents.
- Traffic patterns that will impact safety. Expansion of the field size will introduce increased traffic and buses. The prior traffic study was conducted in 2015 without considering buses. As Schedler is immediately adjacent to an exit from Route 17N, new studies must be conducted taking into consideration the safety of park visitors and residents with the change in traffic patterns and the introduction of buses.
- Wildlife and environmental preservation. Schedler (unlike many current fields) is the foraging grounds for NJ endangered species (Bald Eagles) and threatened species (Black-Crowned Night-Herons) and houses protected vegetation. A full assessment of the environmental impact is imperative.
- Accurate Assessment of Flooding Impact. A change in the approved plan expanding the field size should only be made as a result of new, public, flood studies and an assessment of an effective strategy (based on a full Village property assessment, taking into consideration County and State remediation discussions) to address flooding concerns.
- Preservation of Historic District. A 2019 independent archeological assessment commissioned by the Village found that the Historic Schedler property likely houses Revolutionary War artifacts and recommended that an archaeological survey of the property be completed if significant ground disturbance is planned.
- Accurate Assessment of Field Demand. A detailed explanation of the need for a full-size field (outlining numbers of teams/players, by age and current field use) versus the previously agreed 75 x 50 yard field is required before any changes should be considered.
- Clear and transparent budget for new plans. Before changes to the plan can be approved, the Council must present an itemized budget including design and maintenance fees. Private funding should never override public input and public safety.

These issues and others must be reviewed, and a detailed, fact-based plan should be presented to the residents of Ridgewood (in a public forum for discussion and debate) for the general welfare of the Village.

Name

Address

Signature

Naomi Freshwater 200 Walton St. Naomi Innuat
Ridgewood

PETITION TO THE COUNCIL FOR THE VILLAGE OF RIDGEWOOD
REGARDING SCHEDLER PARK PLAN

We, the undersigned residents of Ridgewood, petition the Village Council not to reopen the Schedler Park plan (approved by Resolution 18-236) without:

- (i) a full assessment of the impact that would result from any changes to the plan; and
- (ii) a fact-based analysis of the comprehensive impact on the Village and the State of New Jersey made by the development of the Schedler property.

Any changes without a full assessment will ignore the following concerns.

- Due Process to which Residents of Ridgewood are Entitled. Changes to the approved plan require a comprehensive review process, transparent to all Village residents and consistent with other Village decisions (like the current Gold Star Memorial project), utilizing applicable subject-matter experts and independent studies.
- Health Implications to Children and Residents. Changes to the plan (including the introduction of a turf field and changes to the existing natural and mature tree barrier) do not consider the known health impact on children. Toxic pollutants from traffic, as well as noise pollution, will further harm park visitors and residents.
- Traffic patterns that will impact safety. Expansion of the field size will introduce increased traffic and buses. The prior traffic study was conducted in 2015 without considering buses. As Schedler is immediately adjacent to an exit from Route 17N, new studies must be conducted taking into consideration the safety of park visitors and residents with the change in traffic patterns and the introduction of buses.
- Wildlife and environmental preservation. Schedler (unlike many current fields) is the foraging grounds for NJ endangered species (Bald Eagles) and threatened species (Black-Crowned Night-Herons) and houses protected vegetation. A full assessment of the environmental impact is imperative.
- Accurate Assessment of Flooding Impact. A change in the approved plan expanding the field size should only be made as a result of new, public, flood studies and an assessment of an effective strategy (based on a full Village property assessment, taking into consideration County and State remediation discussions) to address flooding concerns.
- Preservation of Historic District. A 2019 independent archeological assessment commissioned by the Village found that the Historic Schedler property likely houses Revolutionary War artifacts and recommended that an archaeological survey of the property be completed if significant ground disturbance is planned.
- Accurate Assessment of Field Demand. A detailed explanation of the need for a full-size field (outlining numbers of teams/players, by age and current field use) versus the previously agreed 75 x 50 yard field is required before any changes should be considered.
- Clear and transparent budget for new plans. Before changes to the plan can be approved, the Council must present an itemized budget including design and maintenance fees. Private funding should never override public input and public safety.

These issues and others must be reviewed, and a detailed, fact-based plan should be presented to the residents of Ridgewood (in a public forum for discussion and debate) for the general welfare of the Village.

Name

Address

Signature

Kathleen Killian 315 Willow Ct. Kathleen Killian

**PETITION TO THE COUNCIL FOR THE VILLAGE OF RIDGEWOOD
REGARDING SCHEDLER PARK PLAN**

We, the undersigned residents of Ridgewood, petition the Village Council not to reopen the Schedler Park plan (approved by Resolution 18-236) without:

- (i) a full assessment of the impact that would result from any changes to the plan; and
- (ii) a fact-based analysis of the comprehensive impact on the Village and the State of New Jersey made by the development of the Schedler property.

Any changes without a full assessment will ignore the following concerns.

- Due Process to which Residents of Ridgewood are Entitled. Changes to the approved plan require a comprehensive review process, transparent to all Village residents and consistent with other Village decisions (like the current Gold Star Memorial project), utilizing applicable subject-matter experts and independent studies.
- Health Implications to Children and Residents. Changes to the plan (including the introduction of a turf field and changes to the existing natural and mature tree barrier) do not consider the known health impact on children. Toxic pollutants from traffic, as well as noise pollution, will further harm park visitors and residents.
- Traffic patterns that will impact safety. Expansion of the field size will introduce increased traffic and buses. The prior traffic study was conducted in 2015 without considering buses. As Schedler is immediately adjacent to an exit from Route 17N, new studies must be conducted taking into consideration the safety of park visitors and residents with the change in traffic patterns and the introduction of buses.
- Wildlife and environmental preservation. Schedler (unlike many current fields) is the foraging grounds for NJ endangered species (Bald Eagles) and threatened species (Black-Crowned Night-Herons) and houses protected vegetation. A full assessment of the environmental impact is imperative.
- Accurate Assessment of Flooding Impact. A change in the approved plan expanding the field size should only be made as a result of new, public, flood studies and an assessment of an effective strategy (based on a full Village property assessment, taking into consideration County and State remediation discussions) to address flooding concerns.
- Preservation of Historic District. A 2019 independent archeological assessment commissioned by the Village found that the Historic Schedler property likely houses Revolutionary War artifacts and recommended that an archaeological survey of the property be completed if significant ground disturbance is planned.
- Accurate Assessment of Field Demand. A detailed explanation of the need for a full-size field (outlining numbers of teams/players, by age and current field use) versus the previously agreed 75 x 50 yard field is required before any changes should be considered.
- Clear and transparent budget for new plans. Before changes to the plan can be approved, the Council must present an itemized budget including design and maintenance fees. Private funding should never override public input and public safety.

These issues and others must be reviewed, and a detailed, fact-based plan should be presented to the residents of Ridgewood (in a public forum for discussion and debate) for the general welfare of the Village.

Name

Address

Signature

KEITH KILLIAN 315 WILLOW CT RIDGEWOOD N.J. Keith Killian

PETITION TO THE COUNCIL FOR THE VILLAGE OF RIDGEWOOD
REGARDING SCHEDLER PARK PLAN

We, the undersigned residents of Ridgewood, petition the Village Council not to reopen the Schedler Park plan (approved by Resolution 18-236) without:

- (i) a full assessment of the impact that would result from any changes to the plan; and
- (ii) a fact-based analysis of the comprehensive impact on the Village and the State of New Jersey made by the development of the Schedler property.

Any changes without a full assessment will ignore the following concerns.

- Due Process to which Residents of Ridgewood are Entitled. Changes to the approved plan require a comprehensive review process, transparent to all Village residents and consistent with other Village decisions (like the current Gold Star Memorial project), utilizing applicable subject-matter experts and independent studies.
- Health Implications to Children and Residents. Changes to the plan (including the introduction of a turf field and changes to the existing natural and mature tree barrier) do not consider the known health impact on children. Toxic pollutants from traffic, as well as noise pollution, will further harm park visitors and residents.
- Traffic patterns that will impact safety. Expansion of the field size will introduce increased traffic and buses. The prior traffic study was conducted in 2015 without considering buses. As Schedler is immediately adjacent to an exit from Route 17N, new studies must be conducted taking into consideration the safety of park visitors and residents with the change in traffic patterns and the introduction of buses.
- Wildlife and environmental preservation. Schedler (unlike many current fields) is the foraging grounds for NJ endangered species (Bald Eagles) and threatened species (Black-Crowned Night-Herons) and houses protected vegetation. A full assessment of the environmental impact is imperative.
- Accurate Assessment of Flooding Impact. A change in the approved plan expanding the field size should only be made as a result of new, public, flood studies and an assessment of an effective strategy (based on a full Village property assessment, taking into consideration County and State remediation discussions) to address flooding concerns.
- Preservation of Historic District. A 2019 independent archeological assessment commissioned by the Village found that the Historic Schedler property likely houses Revolutionary War artifacts and recommended that an archaeological survey of the property be completed if significant ground disturbance is planned.
- Accurate Assessment of Field Demand. A detailed explanation of the need for a full-size field (outlining numbers of teams/players, by age and current field use) versus the previously agreed 75 x 50 yard field is required before any changes should be considered.
- Clear and transparent budget for new plans. Before changes to the plan can be approved, the Council must present an itemized budget including design and maintenance fees. Private funding should never override public input and public safety.

These issues and others must be reviewed, and a detailed, fact-based plan should be presented to the residents of Ridgewood (in a public forum for discussion and debate) for the general welfare of the Village.

Name

Address

Signature

ELIZBIETA JASTRZEBSKA

215 WALTON ST,

Elwien Jastrzebska

PETITION TO THE COUNCIL FOR THE VILLAGE OF RIDGEWOOD
REGARDING SCHEDLER PARK PLAN

We, the undersigned residents of Ridgewood, petition the Village Council not to reopen the Schedler Park plan (approved by Resolution 18-236) without:

- (i) a full assessment of the impact that would result from any changes to the plan; and
- (ii) a fact-based analysis of the comprehensive impact on the Village and the State of New Jersey made by the development of the Schedler property.

Any changes without a full assessment will ignore the following concerns.

- Due Process to which Residents of Ridgewood are Entitled. Changes to the approved plan require a comprehensive review process, transparent to all Village residents and consistent with other Village decisions (like the current Gold Star Memorial project), utilizing applicable subject-matter experts and independent studies.
- Health Implications to Children and Residents. Changes to the plan (including the introduction of a turf field and changes to the existing natural and mature tree barrier) do not consider the known health impact on children. Toxic pollutants from traffic, as well as noise pollution, will further harm park visitors and residents.
- Traffic patterns that will impact safety. Expansion of the field size will introduce increased traffic and buses. The prior traffic study was conducted in 2015 without considering buses. As Schedler is immediately adjacent to an exit from Route 17N, new studies must be conducted taking into consideration the safety of park visitors and residents with the change in traffic patterns and the introduction of buses.
- Wildlife and environmental preservation. Schedler (unlike many current fields) is the foraging grounds for NJ endangered species (Bald Eagles) and threatened species (Black-Crowned Night-Herons) and houses protected vegetation. A full assessment of the environmental impact is imperative.
- Accurate Assessment of Flooding Impact. A change in the approved plan expanding the field size should only be made as a result of new, public, flood studies and an assessment of an effective strategy (based on a full Village property assessment, taking into consideration County and State remediation discussions) to address flooding concerns.
- Preservation of Historic District. A 2019 independent archeological assessment commissioned by the Village found that the Historic Schedler property likely houses Revolutionary War artifacts and recommended that an archaeological survey of the property be completed if significant ground disturbance is planned.
- Accurate Assessment of Field Demand. A detailed explanation of the need for a full-size field (outlining numbers of teams/players, by age and current field use) versus the previously agreed 75 x 50 yard field is required before any changes should be considered.
- Clear and transparent budget for new plans. Before changes to the plan can be approved, the Council must present an itemized budget including design and maintenance fees. Private funding should never override public input and public safety.


These issues and others must be reviewed, and a detailed, fact-based plan should be presented to the residents of Ridgewood (in a public forum for discussion and debate) for the general welfare of the Village.

Name

Address

Signature

Curtis Black I 215 Walk St
Perfect Ridgewood.
NJ 07416



PETITION TO THE COUNCIL FOR THE VILLAGE OF RIDGEWOOD
REGARDING SCHEDLER PARK PLAN

We, the undersigned residents of Ridgewood, petition the Village Council not to reopen the Schedler Park plan (approved by Resolution 18-236) without:

- (i) a full assessment of the impact that would result from any changes to the plan; and
- (ii) a fact-based analysis of the comprehensive impact on the Village and the State of New Jersey made by the development of the Schedler property.

Any changes without a full assessment will ignore the following concerns.

- Due Process to which Residents of Ridgewood are Entitled. Changes to the approved plan require a comprehensive review process, transparent to all Village residents and consistent with other Village decisions (like the current Gold Star Memorial project), utilizing applicable subject-matter experts and independent studies.
- Health Implications to Children and Residents. Changes to the plan (including the introduction of a turf field and changes to the existing natural and mature tree barrier) do not consider the known health impact on children. Toxic pollutants from traffic, as well as noise pollution, will further harm park visitors and residents.
- Traffic patterns that will impact safety. Expansion of the field size will introduce increased traffic and buses. The prior traffic study was conducted in 2015 without considering buses. As Schedler is immediately adjacent to an exit from Route 17N, new studies must be conducted taking into consideration the safety of park visitors and residents with the change in traffic patterns and the introduction of buses.
- Wildlife and environmental preservation. Schedler (unlike many current fields) is the foraging grounds for NJ endangered species (Bald Eagles) and threatened species (Black-Crowned Night-Herons) and houses protected vegetation. A full assessment of the environmental impact is imperative.
- Accurate Assessment of Flooding Impact. A change in the approved plan expanding the field size should only be made as a result of new, public, flood studies and an assessment of an effective strategy (based on a full Village property assessment, taking into consideration County and State remediation discussions) to address flooding concerns.
- Preservation of Historic District. A 2019 independent archeological assessment commissioned by the Village found that the Historic Schedler property likely houses Revolutionary War artifacts and recommended that an archaeological survey of the property be completed if significant ground disturbance is planned.
- Accurate Assessment of Field Demand. A detailed explanation of the need for a full-size field (outlining numbers of teams/players, by age and current field use) versus the previously agreed 75 x 50 yard field is required before any changes should be considered.
- Clear and transparent budget for new plans. Before changes to the plan can be approved, the Council must present an itemized budget including design and maintenance fees. Private funding should never override public input and public safety.

These issues and others must be reviewed, and a detailed, fact-based plan should be presented to the residents of Ridgewood (in a public forum for discussion and debate) for the general welfare of the Village.

Name

Address

Signature

Brian Kwon 528 W. Saddle River Rd
Ridgewood, NJ 07450



**PETITION TO THE COUNCIL FOR THE VILLAGE OF RIDGEWOOD
REGARDING SCHEDLER PARK PLAN**

We, the undersigned, petition the Village Council not to reopen the Schedler Park plan (approved by Resolution 18-236) without:

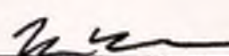
- (i) a full assessment of the impact that would result from any changes to the plan; and
- (ii) a fact-based analysis of the comprehensive impact on the Village and the State of New Jersey made by the development of the Schedler property.

Any changes without a full assessment will ignore the following concerns.

- Due Process to which Residents of Ridgewood are Entitled. Changes to the approved plan require a comprehensive review process, transparent to all Village residents and consistent with other Village decisions (like the current Gold Star Memorial project), utilizing applicable subject-matter experts and independent studies.
- Health Implications to Children and Residents. Changes to the plan (including the introduction of a turf field and changes to the existing natural and mature tree barrier) do not consider the known health impact on children. Toxic pollutants from traffic, as well as noise pollution, will further harm park visitors and residents.
- Traffic patterns that will impact safety. Expansion of the field size will introduce increased traffic and buses. The prior traffic study was conducted in 2015 without considering buses. As Schedler is immediately adjacent to an exit from Route 17N, new studies must be conducted taking into consideration the safety of park visitors and residents with the change in traffic patterns and the introduction of buses.
- Wildlife and environmental preservation. Schedler (unlike many current fields) is the foraging grounds for NJ endangered species (Bald Eagles) and threatened species (Black-Crowned Night Herons) and houses protected vegetation. A full assessment of the environmental impact is imperative.
- Accurate Assessment of Flooding Impact. A change in the approved plan expanding the field size should only be made as a result of new, public, flood studies and an assessment of an effective strategy (based on a full Village property assessment, taking into consideration County and State remediation discussions) to address flooding concerns.
- Preservation of Historic District. A 2019 independent archeological assessment commissioned by the Village found that the Historic Schedler property likely houses Revolutionary War artifacts and recommended that an archaeological survey of the property be completed if significant ground disturbance is planned.
- Accurate Assessment of Field Demand. A detailed explanation of the need for a full-size field (outlining numbers of teams/players, by age and current field use) versus the previously agreed 75 x 50 yard field is required before any changes should be considered.
- Clear and transparent budget for new plans. Before changes to the plan can be approved, the Council must present an itemized budget including design and maintenance fees. Private funding should never override public input and public safety.

These issues and others must be reviewed, and a detailed, fact-based plan should be presented to the residents of Ridgewood (in a public forum for discussion and debate) for the general welfare of the Village.

Name Address Signature

Matthew Weise 3064 Tongate Rd Pipersville PA 

PETITION TO THE COUNCIL FOR THE VILLAGE OF RIDGEWOOD
REGARDING SCHEDLER PARK PLAN

We, the undersigned, petition the Village Council not to reopen the Schedler Park plan (approved by Resolution 18-236) without:

- (i) a full assessment of the impact that would result from any changes to the plan; and
- (ii) a fact-based analysis of the comprehensive impact on the Village and the State of New Jersey made by the development of the Schedler property.

Any changes without a full assessment will ignore the following concerns.

- Due Process to which Residents of Ridgewood are Entitled. Changes to the approved plan require a comprehensive review process, transparent to all Village residents and consistent with other Village decisions (like the current Gold Star Memorial project), utilizing applicable subject-matter experts and independent studies.
- Health Implications to Children and Residents. Changes to the plan (including the introduction of a turf field and changes to the existing natural and mature tree barrier) do not consider the known health impact on children. Toxic pollutants from traffic, as well as noise pollution, will further harm park visitors and residents.
- Traffic patterns that will impact safety. Expansion of the field size will introduce increased traffic and buses. The prior traffic study was conducted in 2015 without considering buses. As Schedler is immediately adjacent to an exit from Route 17N, new studies must be conducted taking into consideration the safety of park visitors and residents with the change in traffic patterns and the introduction of buses.
- Wildlife and environmental preservation. Schedler (unlike many current fields) is the foraging grounds for NJ endangered species (Bald Eagles) and threatened species (Black-Crowned Night Herons) and houses protected vegetation. A full assessment of the environmental impact is imperative.
- Accurate Assessment of Flooding Impact. A change in the approved plan expanding the field size should only be made as a result of new, public, flood studies and an assessment of an effective strategy (based on a full Village property assessment, taking into consideration County and State remediation discussions) to address flooding concerns.
- Preservation of Historic District. A 2019 independent archeological assessment commissioned by the Village found that the Historic Schedler property likely houses Revolutionary War artifacts and recommended that an archaeological survey of the property be completed if significant ground disturbance is planned.
- Accurate Assessment of Field Demand. A detailed explanation of the need for a full-size field (outlining numbers of teams/players, by age and current field use) versus the previously agreed 75 x 50 yard field is required before any changes should be considered.
- Clear and transparent budget for new plans. Before changes to the plan can be approved, the Council must present an itemized budget including design and maintenance fees. Private funding should never override public input and public safety.

These issues and others must be reviewed, and a detailed, fact-based plan should be presented to the residents of Ridgewood (in a public forum for discussion and debate) for the general welfare of the Village.

Name Address Signature

Kelly Hopkin Jones 130 Oak Glen Circle Farmington TX
Kelly Hopkin Jones

PETITION TO THE COUNCIL FOR THE VILLAGE OF RIDGEWOOD
REGARDING SCHEDLER PARK PLAN

We, the undersigned residents of Ridgewood, petition the Village Council not to reopen the Schedler Park plan (approved by Resolution 18-236) without:

- (i) a full assessment of the impact that would result from any changes to the plan; and
- (ii) a fact-based analysis of the comprehensive impact on the Village and the State of New Jersey made by the development of the Schedler property.

Any changes without a full assessment will ignore the following concerns.

- Due Process to which Residents of Ridgewood are Entitled. Changes to the approved plan require a comprehensive review process, transparent to all Village residents and consistent with other Village decisions (like the current Gold Star Memorial project), utilizing applicable subject-matter experts and independent studies.
- Health Implications to Children and Residents. Changes to the plan (including the introduction of a turf field and changes to the existing natural and mature tree barrier) do not consider the known health impact on children. Toxic pollutants from traffic, as well as noise pollution, will further harm park visitors and residents.
- Traffic patterns that will impact safety. Expansion of the field size will introduce increased traffic and buses. The prior traffic study was conducted in 2015 without considering buses. As Schedler is immediately adjacent to an exit from Route 17N, new studies must be conducted taking into consideration the safety of park visitors and residents with the change in traffic patterns and the introduction of buses.
- Wildlife and environmental preservation. Schedler (unlike many current fields) is the foraging grounds for NJ endangered species (Bald Eagles) and threatened species (Black-Crowned Night-Herons) and houses protected vegetation. A full assessment of the environmental impact is imperative.
- Accurate Assessment of Flooding Impact. A change in the approved plan expanding the field size should only be made as a result of new, public, flood studies and an assessment of an effective strategy (based on a full Village property assessment, taking into consideration County and State remediation discussions) to address flooding concerns.
- Preservation of Historic District. A 2019 independent archeological assessment commissioned by the Village found that the Historic Schedler property likely houses Revolutionary War artifacts and recommended that an archaeological survey of the property be completed if significant ground disturbance is planned.
- Accurate Assessment of Field Demand. A detailed explanation of the need for a full-size field (outlining numbers of teams/players, by age and current field use) versus the previously agreed 75 x 50 yard field is required before any changes should be considered.
- Clear and transparent budget for new plans. Before changes to the plan can be approved, the Council must present an itemized budget including design and maintenance fees. Private funding should never override public input and public safety.

These issues and others must be reviewed, and a detailed, fact-based plan should be presented to the residents of Ridgewood (in a public forum for discussion and debate) for the general welfare of the Village.

Name

Address

Signature

Syndee Abedian / 116 Woodside Ave / Syndee Abedian
Panda

**PETITION TO THE COUNCIL FOR THE VILLAGE OF RIDGEWOOD
REGARDING SCHEDLER PARK PLAN**

We, the undersigned residents of Ridgewood, petition the Village Council not to reopen the Schedler Park plan (approved by Resolution 18-236) without:

- (i) a full assessment of the impact that would result from any changes to the plan; and
- (ii) a fact-based analysis of the comprehensive impact on the Village and the State of New Jersey made by the development of the Schedler property.

Any changes without a full assessment will ignore the following concerns.

- Due Process to which Residents of Ridgewood are Entitled. Changes to the approved plan require a comprehensive review process, transparent to all Village residents and consistent with other Village decisions (like the current Gold Star Memorial project), utilizing applicable subject-matter experts and independent studies.
- Health Implications to Children and Residents. Changes to the plan (including the introduction of a turf field and changes to the existing natural and mature tree barrier) do not consider the known health impact on children. Toxic pollutants from traffic, as well as noise pollution, will further harm park visitors and residents.
- Traffic patterns that will impact safety. Expansion of the field size will introduce increased traffic and buses. The prior traffic study was conducted in 2015 without considering buses. As Schedler is immediately adjacent to an exit from Route 17N, new studies must be conducted taking into consideration the safety of park visitors and residents with the change in traffic patterns and the introduction of buses.
- Wildlife and environmental preservation. Schedler (unlike many current fields) is the foraging grounds for NJ endangered species (Bald Eagles) and threatened species (Black-Crowned Night-Herons) and houses protected vegetation. A full assessment of the environmental impact is imperative.
- Accurate Assessment of Flooding Impact. A change in the approved plan expanding the field size should only be made as a result of new, public, flood studies and an assessment of an effective strategy (based on a full Village property assessment, taking into consideration County and State remediation discussions) to address flooding concerns.
- Preservation of Historic District. A 2019 independent archeological assessment commissioned by the Village found that the Historic Schedler property likely houses Revolutionary War artifacts and recommended that an archaeological survey of the property be completed if significant ground disturbance is planned.
- Accurate Assessment of Field Demand. A detailed explanation of the need for a full-size field (outlining numbers of teams/players, by age and current field use) versus the previously agreed 75 x 50 yard field is required before any changes should be considered.
- Clear and transparent budget for new plans. Before changes to the plan can be approved, the Council must present an itemized budget including design and maintenance fees. Private funding should never override public input and public safety.

These issues and others must be reviewed, and a detailed, fact-based plan should be presented to the residents of Ridgewood (in a public forum for discussion and debate) for the general welfare of the Village.


Name

Address

Signature

JACQUELINE HONE

30 Carriage Lane



PETITION TO THE COUNCIL FOR THE VILLAGE OF RIDGEWOOD
REGARDING SCHEDLER PARK PLAN

We, the undersigned residents of Ridgewood, petition the Village Council not to reopen the Schedler Park plan (approved by Resolution 18-236) without:

- (i) a full assessment of the impact that would result from any changes to the plan; and
- (ii) a fact-based analysis of the comprehensive impact on the Village and the State of New Jersey made by the development of the Schedler property.

Any changes without a full assessment will ignore the following concerns.

- Due Process to which Residents of Ridgewood are Entitled. Changes to the approved plan require a comprehensive review process, transparent to all Village residents and consistent with other Village decisions (like the current Gold Star Memorial project), utilizing applicable subject-matter experts and independent studies.
- Health Implications to Children and Residents. Changes to the plan (including the introduction of a turf field and changes to the existing natural and mature tree barrier) do not consider the known health impact on children. Toxic pollutants from traffic, as well as noise pollution, will further harm park visitors and residents.
- Traffic patterns that will impact safety. Expansion of the field size will introduce increased traffic and buses. The prior traffic study was conducted in 2015 without considering buses. As Schedler is immediately adjacent to an exit from Route 17N, new studies must be conducted taking into consideration the safety of park visitors and residents with the change in traffic patterns and the introduction of buses.
- Wildlife and environmental preservation. Schedler (unlike many current fields) is the foraging grounds for NJ endangered species (Bald Eagles) and threatened species (Black-Crowned Night-Herons) and houses protected vegetation. A full assessment of the environmental impact is imperative.
- Accurate Assessment of Flooding Impact. A change in the approved plan expanding the field size should only be made as a result of new, public, flood studies and an assessment of an effective strategy (based on a full Village property assessment, taking into consideration County and State remediation discussions) to address flooding concerns.
- Preservation of Historic District. A 2019 independent archeological assessment commissioned by the Village found that the Historic Schedler property likely houses Revolutionary War artifacts and recommended that an archaeological survey of the property be completed if significant ground disturbance is planned.
- Accurate Assessment of Field Demand. A detailed explanation of the need for a full-size field (outlining numbers of teams/players, by age and current field use) versus the previously agreed 75 x 50 yard field is required before any changes should be considered.
- Clear and transparent budget for new plans. Before changes to the plan can be approved, the Council must present an itemized budget including design and maintenance fees. Private funding should never override public input and public safety.

These issues and others must be reviewed, and a detailed, fact-based plan should be presented to the residents of Ridgewood (in a public forum for discussion and debate) for the general welfare of the Village.

Name

Address

Signature

Nancy Brennum-Hill 136 Doremus Ave Nancy Brennum-Hill

**PETITION TO THE COUNCIL FOR THE VILLAGE OF RIDGEWOOD
REGARDING SCHEDLER PARK PLAN**

We, the undersigned residents of Ridgewood, petition the Village Council not to reopen the Schedler Park plan (approved by Resolution 18-236) without:

- (i) a full assessment of the impact that would result from any changes to the plan; and
- (ii) a fact-based analysis of the comprehensive impact on the Village and the State of New Jersey made by the development of the Schedler property.

Any changes without a full assessment will ignore the following concerns.

- Due Process to which Residents of Ridgewood are Entitled. Changes to the approved plan require a comprehensive review process, transparent to all Village residents and consistent with other Village decisions (like the current Gold Star Memorial project), utilizing applicable subject-matter experts and independent studies.
- Health Implications to Children and Residents. Changes to the plan (including the introduction of a turf field and changes to the existing natural and mature tree barrier) do not consider the known health impact on children. Toxic pollutants from traffic, as well as noise pollution, will further harm park visitors and residents.
- Traffic patterns that will impact safety. Expansion of the field size will introduce increased traffic and buses. The prior traffic study was conducted in 2015 without considering buses. As Schedler is immediately adjacent to an exit from Route 17N, new studies must be conducted taking into consideration the safety of park visitors and residents with the change in traffic patterns and the introduction of buses.
- Wildlife and environmental preservation. Schedler (unlike many current fields) is the foraging grounds for NJ endangered species (Bald Eagles) and threatened species (Black-Crowned Night-Herons) and houses protected vegetation. A full assessment of the environmental impact is imperative.
- Accurate Assessment of Flooding Impact. A change in the approved plan expanding the field size should only be made as a result of new, public, flood studies and an assessment of an effective strategy (based on a full Village property assessment, taking into consideration County and State remediation discussions) to address flooding concerns.
- Preservation of Historic District. A 2019 independent archeological assessment commissioned by the Village found that the Historic Schedler property likely houses Revolutionary War artifacts and recommended that an archaeological survey of the property be completed if significant ground disturbance is planned.
- Accurate Assessment of Field Demand. A detailed explanation of the need for a full-size field (outlining numbers of teams/players, by age and current field use) versus the previously agreed 75 x 50 yard field is required before any changes should be considered.
- Clear and transparent budget for new plans. Before changes to the plan can be approved, the Council must present an itemized budget including design and maintenance fees. Private funding should never override public input and public safety.

These issues and others must be reviewed, and a detailed, fact-based plan should be presented to the residents of Ridgewood (in a public forum for discussion and debate) for the general welfare of the Village.

Name

Address

Signature

Caroline Scielzo

354 Grandview Circle

Caroline Scielzo

**PETITION TO THE COUNCIL FOR THE VILLAGE OF RIDGEWOOD
REGARDING SCHEDLER PARK PLAN**

We, the undersigned residents of Ridgewood, petition the Village Council not to reopen the Schedler Park plan (approved by Resolution 18-236) without:

- (i) a full assessment of the impact that would result from any changes to the plan; and
- (ii) a fact-based analysis of the comprehensive impact on the Village and the State of New Jersey made by the development of the Schedler property.

Any changes without a full assessment will ignore the following concerns.

- Due Process to which Residents of Ridgewood are Entitled. Changes to the approved plan require a comprehensive review process, transparent to all Village residents and consistent with other Village decisions (like the current Gold Star Memorial project), utilizing applicable subject-matter experts and independent studies.
- Health Implications to Children and Residents. Changes to the plan (including the introduction of a turf field and changes to the existing natural and mature tree barrier) do not consider the known health impact on children. Toxic pollutants from traffic, as well as noise pollution, will further harm park visitors and residents.
- Traffic patterns that will impact safety. Expansion of the field size will introduce increased traffic and buses. The prior traffic study was conducted in 2015 without considering buses. As Schedler is immediately adjacent to an exit from Route 17N, new studies must be conducted taking into consideration the safety of park visitors and residents with the change in traffic patterns and the introduction of buses.
- Wildlife and environmental preservation. Schedler (unlike many current fields) is the foraging grounds for NJ endangered species (Bald Eagles) and threatened species (Black-Crowned Night-Herons) and houses protected vegetation. A full assessment of the environmental impact is imperative.
- Accurate Assessment of Flooding Impact. A change in the approved plan expanding the field size should only be made as a result of new, public, flood studies and an assessment of an effective strategy (based on a full Village property assessment, taking into consideration County and State remediation discussions) to address flooding concerns.
- Preservation of Historic District. A 2019 independent archeological assessment commissioned by the Village found that the Historic Schedler property likely houses Revolutionary War artifacts and recommended that an archaeological survey of the property be completed if significant ground disturbance is planned.
- Accurate Assessment of Field Demand. A detailed explanation of the need for a full-size field (outlining numbers of teams/players, by age and current field use) versus the previously agreed 75 x 50 yard field is required before any changes should be considered.
- Clear and transparent budget for new plans. Before changes to the plan can be approved, the Council must present an itemized budget including design and maintenance fees. Private funding should never override public input and public safety.

These issues and others must be reviewed, and a detailed, fact-based plan should be presented to the residents of Ridgewood (in a public forum for discussion and debate) for the general welfare of the Village.

Name

Address

Signature

BRANDYNE LACKLAND

30 Carriage Lane



**PETITION TO THE COUNCIL FOR THE VILLAGE OF RIDGEWOOD
REGARDING SCHEDLER PARK PLAN**

We, the undersigned residents of Ridgewood, petition the Village Council not to reopen the Schedler Park plan (approved by Resolution 18-236) without:

- (i) a full assessment of the impact that would result from any changes to the plan; and
- (ii) a fact-based analysis of the comprehensive impact on the Village and the State of New Jersey made by the development of the Schedler property.

Any changes without a full assessment will ignore the following concerns.

- Due Process to which Residents of Ridgewood are Entitled. Changes to the approved plan require a comprehensive review process, transparent to all Village residents and consistent with other Village decisions (like the current Gold Star Memorial project), utilizing applicable subject-matter experts and independent studies.
- Health Implications to Children and Residents. Changes to the plan (including the introduction of a turf field and changes to the existing natural and mature tree barrier) do not consider the known health impact on children. Toxic pollutants from traffic, as well as noise pollution, will further harm park visitors and residents.
- Traffic patterns that will impact safety. Expansion of the field size will introduce increased traffic and buses. The prior traffic study was conducted in 2015 without considering buses. As Schedler is immediately adjacent to an exit from Route 17N, new studies must be conducted taking into consideration the safety of park visitors and residents with the change in traffic patterns and the introduction of buses.
- Wildlife and environmental preservation. Schedler (unlike many current fields) is the foraging grounds for NJ endangered species (Bald Eagles) and threatened species (Black-Crowned Night-Herons) and houses protected vegetation. A full assessment of the environmental impact is imperative.
- Accurate Assessment of Flooding Impact. A change in the approved plan expanding the field size should only be made as a result of new, public, flood studies and an assessment of an effective strategy (based on a full Village property assessment, taking into consideration County and State remediation discussions) to address flooding concerns.
- Preservation of Historic District. A 2019 independent archeological assessment commissioned by the Village found that the Historic Schedler property likely houses Revolutionary War artifacts and recommended that an archaeological survey of the property be completed if significant ground disturbance is planned.
- Accurate Assessment of Field Demand. A detailed explanation of the need for a full-size field (outlining numbers of teams/players, by age and current field use) versus the previously agreed 75 x 50 yard field is required before any changes should be considered.
- Clear and transparent budget for new plans. Before changes to the plan can be approved, the Council must present an itemized budget including design and maintenance fees. Private funding should never override public input and public safety.

These issues and others must be reviewed, and a detailed, fact-based plan should be presented to the residents of Ridgewood (in a public forum for discussion and debate) for the general welfare of the Village.

Name

Address

Signature

Young Jin Kim

278 Claremont Rd.

Young Jin Kim

**PETITION TO THE COUNCIL FOR THE VILLAGE OF RIDGEWOOD
REGARDING SCHEDLER PARK PLAN**

We, the undersigned residents of Ridgewood, petition the Village Council not to reopen the Schedler Park plan (approved by Resolution 18-236) without:

- (i) a full assessment of the impact that would result from any changes to the plan; and
- (ii) a fact-based analysis of the comprehensive impact on the Village and the State of New Jersey made by the development of the Schedler property.

Any changes without a full assessment will ignore the following concerns.

- Due Process to which Residents of Ridgewood are Entitled. Changes to the approved plan require a comprehensive review process, transparent to all Village residents and consistent with other Village decisions (like the current Gold Star Memorial project), utilizing applicable subject-matter experts and independent studies.
- Health Implications to Children and Residents. Changes to the plan (including the introduction of a turf field and changes to the existing natural and mature tree barrier) do not consider the known health impact on children. Toxic pollutants from traffic, as well as noise pollution, will further harm park visitors and residents.
- Traffic patterns that will impact safety. Expansion of the field size will introduce increased traffic and buses. The prior traffic study was conducted in 2015 without considering buses. As Schedler is immediately adjacent to an exit from Route 17N, new studies must be conducted taking into consideration the safety of park visitors and residents with the change in traffic patterns and the introduction of buses.
- Wildlife and environmental preservation. Schedler (unlike many current fields) is the foraging grounds for NJ endangered species (Bald Eagles) and threatened species (Black-Crowned Night-Herons) and houses protected vegetation. A full assessment of the environmental impact is imperative.
- Accurate Assessment of Flooding Impact. A change in the approved plan expanding the field size should only be made as a result of new, public, flood studies and an assessment of an effective strategy (based on a full Village property assessment, taking into consideration County and State remediation discussions) to address flooding concerns.
- Preservation of Historic District. A 2019 independent archeological assessment commissioned by the Village found that the Historic Schedler property likely houses Revolutionary War artifacts and recommended that an archaeological survey of the property be completed if significant ground disturbance is planned.
- Accurate Assessment of Field Demand. A detailed explanation of the need for a full-size field (outlining numbers of teams/players, by age and current field use) versus the previously agreed 75 x 50 yard field is required before any changes should be considered.
- Clear and transparent budget for new plans. Before changes to the plan can be approved, the Council must present an itemized budget including design and maintenance fees. Private funding should never override public input and public safety.

These issues and others must be reviewed, and a detailed, fact-based plan should be presented to the residents of Ridgewood (in a public forum for discussion and debate) for the general welfare of the Village.

Name

Address

Signature

Soon Im Kim

278 Claremont Rd,



PETITION TO THE COUNCIL FOR THE VILLAGE OF RIDGEWOOD
REGARDING SCHEDLER PARK PLAN

We, the undersigned residents of Ridgewood, petition the Village Council not to reopen the Schedler Park plan (approved by Resolution 18-236) without:

- (i) a full assessment of the impact that would result from any changes to the plan; and
- (ii) a fact-based analysis of the comprehensive impact on the Village and the State of New Jersey made by the development of the Schedler property.



Any changes without a full assessment will ignore the following concerns.

- Due Process to which Residents of Ridgewood are Entitled. Changes to the approved plan require a comprehensive review process, transparent to all Village residents and consistent with other Village decisions (like the current Gold Star Memorial project), utilizing applicable subject-matter experts and independent studies.
- Health Implications to Children and Residents. Changes to the plan (including the introduction of a turf field and changes to the existing natural and mature tree barrier) do not consider the known health impact on children. Toxic pollutants from traffic, as well as noise pollution, will further harm park visitors and residents.
- Traffic patterns that will impact safety. Expansion of the field size will introduce increased traffic and buses. The prior traffic study was conducted in 2015 without considering buses. As Schedler is immediately adjacent to an exit from Route 17N, new studies must be conducted taking into consideration the safety of park visitors and residents with the change in traffic patterns and the introduction of buses.
- Wildlife and environmental preservation. Schedler (unlike many current fields) is the foraging grounds for NJ endangered species (Bald Eagles) and threatened species (Black-Crowned Night-Herons) and houses protected vegetation. A full assessment of the environmental impact is imperative.
- Accurate Assessment of Flooding Impact. A change in the approved plan expanding the field size should only be made as a result of new, public, flood studies and an assessment of an effective strategy (based on a full Village property assessment, taking into consideration County and State remediation discussions) to address flooding concerns.
- Preservation of Historic District. A 2019 independent archeological assessment commissioned by the Village found that the Historic Schedler property likely houses Revolutionary War artifacts and recommended that an archaeological survey of the property be completed if significant ground disturbance is planned.
- Accurate Assessment of Field Demand. A detailed explanation of the need for a full-size field (outlining numbers of teams/players, by age and current field use) versus the previously agreed 75 x 50 yard field is required before any changes should be considered.
- Clear and transparent budget for new plans. Before changes to the plan can be approved, the Council must present an itemized budget including design and maintenance fees. Private funding should never override public input and public safety.

These issues and others must be reviewed, and a detailed, fact-based plan should be presented to the residents of Ridgewood (in a public forum for discussion and debate) for the general welfare of the Village.

Name STEVE KIM Address

Signature

 291 HIGHLAND AVE 

to you.

EMAIL: Fill and sign PDF using an e-signature or send a picture of your signed petition from your cell phone. Return the completed petition to schedlerfriends@gmail.com

FOR MORE INFORMATION

EMAIL schedlerfriends@gmail.com

CALL or TEXT 201-377-8556

IMPORTANT UPDATES

Sign up sending an EMAIL to schedlerfriends@gmail.com

PETITION TO THE COUNCIL FOR THE VILLAGE OF RIDGEWOOD

REGARDING SCHEDLER PARK PLAN

We, the undersigned residents of Ridgewood, petition the Village Council not to reopen the Schedler Park plan (approved by Resolution 18-236) without:

(i) a full assessment of the impact that would result from any changes to the plan; and (ii) a fact-based analysis of the comprehensive impact on the Village and the State of New Jersey made by the development of the Schedler property.

Any changes without a full assessment will ignore the following concerns.

- Due Process to which Residents of Ridgewood are Entitled. Changes to the approved plan require a comprehensive review process, transparent to all Village residents and consistent with other Village decisions (like the current Gold Star Memorial project), utilizing applicable subject-matter experts and independent studies.
- Health Implications to Children and Residents. Changes to the plan (including

detailed explanation of the need for a full-size field (outlining numbers of teams/

players, by age and current field use) versus the previously agreed 75 x 50 yard field is required before any changes should be considered.

- Clear and transparent budget for new plans. Before changes to the plan can be approved, the Council must present an itemized budget including design and maintenance fees. Private funding should never override public input and public safety.

These issues and others must be reviewed, and a detailed, fact-based plan should be presented to the residents of Ridgewood (in a public forum for discussion and debate) for the general welfare of the Village.

Name Address

Signature

Patricia Ansell
611 Robert St,
RIDGEWOOD NJ 07450

I love Wing Bikes. Use my referral link to get a discount now! <http://wingbikes.refr.cc/jamesfoytlin?t=tw>

 LIKE AND FOLLOW

 FOLLOW ON TWITTER

 VISIT OUR PAGE

Copyright © 2023 the Ridgewood blog, All rights reserved.

Welcome to the Ridgewood blog wire service from time to time we email you important updates about the Village of Ridgewood. thank you PJ Blogger

Our mailing address is:

the Ridgewood blog
PO Box 227
Ridgewood, NJ 07451

[Add us to your address book](#)

and threatened species (Black-Crowned Night Herons) and houses protected vegetation. A full assessment of the environmental impact is imperative.

- Accurate Assessment of Flooding Impact. A change in the approved plan expanding the field size should only be made as a result of new, public, flood studies and an assessment of an effective strategy (based on a full Village property assessment, taking into consideration County and State remediation discussions) to address flooding concerns.
- Preservation of Historic District. A 2019 independent archeological assessment commissioned by the Village found that the Historic Schedler property likely houses Revolutionary War artifacts and recommended that an archaeological survey of the property be completed if significant ground disturbance is planned.
- Accurate Assessment of Field Demand. A detailed explanation of the need for a full-size field (outlining numbers of teams/players, by age and current field use) versus the previously agreed 75 x 50 yard field is required before any changes should be considered.
- Clear and transparent budget for new plans. Before changes to the plan can be approved, the Council must present an itemized budget including design and maintenance fees. Private funding should never override public input and public safety.

These issues and others must be reviewed, and a detailed, fact-based plan should be presented to the residents of Ridgewood (in a public forum for discussion and debate) for the general welfare of the Village.

Name Address Signature

George H. Ackerman
George H. Ackerman

344 Jefferson St.
Ridgewood N.Y. 11450

(8)

Note: • There should be NO CHANGES TO
EXISTING PLAN.

- NO MORE MONEY AND TIME WASTED.
- WISH PETITION HAD STATED
THE ABOVE.

George H. Adelman

2/21/23

201-444-6370

PETITION TO THE COUNCIL FOR THE VILLAGE OF RIDGEWOOD
REGARDING SCHEDLER PARK PLAN

We, the undersigned residents of Ridgewood, petition the Village Council not to reopen the Schedler Park plan (approved by Resolution 18-236) without:

- (i) a full assessment of the impact that would result from any changes to the plan; and
- (ii) a fact-based analysis of the comprehensive impact on the Village and the State of New Jersey made by the development of the Schedler property.

Any changes without a full assessment will ignore the following concerns.


- Due Process to which Residents of Ridgewood are Entitled. Changes to the approved plan require a comprehensive review process, transparent to all Village residents and consistent with other Village decisions (like the current Gold Star Memorial project), utilizing applicable subject-matter experts and independent studies.
- Health Implications to Children and Residents. Changes to the plan (including the introduction of a turf field and changes to the existing natural and mature tree barrier) do not consider the known health impact on children. Toxic pollutants from traffic, as well as noise pollution, will further harm park visitors and residents.
- Traffic patterns that will impact safety. Expansion of the field size will introduce increased traffic and buses. The prior traffic study was conducted in 2015 without considering buses. As Schedler is immediately adjacent to an exit from Route 17N, new studies must be conducted taking into consideration the safety of park visitors and residents with the change in traffic patterns and the introduction of buses.
- Wildlife and environmental preservation. Schedler (unlike many current fields) is the foraging grounds for NJ endangered species (Bald Eagles) and threatened species (Black-Crowned Night-Herons) and houses protected vegetation. A full assessment of the environmental impact is imperative.
- Accurate Assessment of Flooding Impact. A change in the approved plan expanding the field size should only be made as a result of new, public, flood studies and an assessment of an effective strategy (based on a full Village property assessment, taking into consideration County and State remediation discussions) to address flooding concerns.
- Preservation of Historic District. A 2019 independent archeological assessment commissioned by the Village found that the Historic Schedler property likely houses Revolutionary War artifacts and recommended that an archaeological survey of the property be completed if significant ground disturbance is planned.
- Accurate Assessment of Field Demand. A detailed explanation of the need for a full-size field (outlining numbers of teams/players, by age and current field use) versus the previously agreed 75 x 50 yard field is required before any changes should be considered.
- Clear and transparent budget for new plans. Before changes to the plan can be approved, the Council must present an itemized budget including design and maintenance fees. Private funding should never override public input and public safety.

These issues and others must be reviewed, and a detailed, fact-based plan should be presented to the residents of Ridgewood (in a public forum for discussion and debate) for the general welfare of the Village.

Name

Address

Signature

Douglas Kisley 725 Howard Rd 

PETITION TO THE COUNCIL FOR THE VILLAGE OF RIDGEWOOD
REGARDING SCHEDLER PARK PLAN

We, the undersigned residents of Ridgewood, petition the Village Council not to reopen the Schedler Park plan (approved by Resolution 18-236) without:

- (i) a full assessment of the impact that would result from any changes to the plan; and
- (ii) a fact-based analysis of the comprehensive impact on the Village and the State of New Jersey made by the development of the Schedler property.

Any changes without a full assessment will ignore the following concerns.

- Due Process to which Residents of Ridgewood are Entitled. Changes to the approved plan require a comprehensive review process, transparent to all Village residents and consistent with other Village decisions (like the current Gold Star Memorial project), utilizing applicable subject-matter experts and independent studies.
- Health Implications to Children and Residents. Changes to the plan (including the introduction of a turf field and changes to the existing natural and mature tree barrier) do not consider the known health impact on children. Toxic pollutants from traffic, as well as noise pollution, will further harm park visitors and residents.
- Traffic patterns that will impact safety. Expansion of the field size will introduce increased traffic and buses. The prior traffic study was conducted in 2015 without considering buses. As Schedler is immediately adjacent to an exit from Route 17N, new studies must be conducted taking into consideration the safety of park visitors and residents with the change in traffic patterns and the introduction of buses.
- Wildlife and environmental preservation. Schedler (unlike many current fields) is the foraging grounds for NJ endangered species (Bald Eagles) and threatened species (Black-Crowned Night-Herons) and houses protected vegetation. A full assessment of the environmental impact is imperative.
- Accurate Assessment of Flooding Impact. A change in the approved plan expanding the field size should only be made as a result of new, public, flood studies and an assessment of an effective strategy (based on a full Village property assessment, taking into consideration County and State remediation discussions) to address flooding concerns.
- Preservation of Historic District. A 2019 independent archeological assessment commissioned by the Village found that the Historic Schedler property likely houses Revolutionary War artifacts and recommended that an archaeological survey of the property be completed if significant ground disturbance is planned.
- Accurate Assessment of Field Demand. A detailed explanation of the need for a full-size field (outlining numbers of teams/players, by age and current field use) versus the previously agreed 75 x 50 yard field is required before any changes should be considered.
- Clear and transparent budget for new plans. Before changes to the plan can be approved, the Council must present an itemized budget including design and maintenance fees. Private funding should never override public input and public safety.

These issues and others must be reviewed, and a detailed, fact-based plan should be presented to the residents of Ridgewood (in a public forum for discussion and debate) for the general welfare of the Village.

Name

Address

Signature

John + Irene Rojas

650 Kenwood Rd
Ridgewood NJ

Irene Rojas

**PETITION TO THE COUNCIL FOR THE VILLAGE OF RIDGEWOOD
REGARDING SCHEDLER PARK PLAN**

We, the undersigned, petition the Village Council not to reopen the Schedler Park plan (approved by Resolution 18-236) without:

- (i) a full assessment of the impact that would result from any changes to the plan; and
- (ii) a fact-based analysis of the comprehensive impact on the Village and the State of New Jersey made by the development of the Schedler property.

Any changes without a full assessment will ignore the following concerns.

- Due Process to which Residents of Ridgewood are Entitled. Changes to the approved plan require a comprehensive review process, transparent to all Village residents and consistent with other Village decisions (like the current Gold Star Memorial project), utilizing applicable subject-matter experts and independent studies.
- Health Implications to Children and Residents. Changes to the plan (including the introduction of a turf field and changes to the existing natural and mature tree barrier) do not consider the known health impact on children. Toxic pollutants from traffic, as well as noise pollution, will further harm park visitors and residents.
- Traffic patterns that will impact safety. Expansion of the field size will introduce increased traffic and buses. The prior traffic study was conducted in 2015 without considering buses. As Schedler is immediately adjacent to an exit from Route 17N, new studies must be conducted taking into consideration the safety of park visitors and residents with the change in traffic patterns and the introduction of buses.
- Wildlife and environmental preservation. Schedler (unlike many current fields) is the foraging grounds for NJ endangered species (Bald Eagles) and threatened species (Black-Crowned Night Herons) and houses protected vegetation. A full assessment of the environmental impact is imperative.
- Accurate Assessment of Flooding Impact. A change in the approved plan expanding the field size should only be made as a result of new, public, flood studies and an assessment of an effective strategy (based on a full Village property assessment, taking into consideration County and State remediation discussions) to address flooding concerns.
- Preservation of Historic District. A 2019 independent archeological assessment commissioned by the Village found that the Historic Schedler property likely houses Revolutionary War artifacts and recommended that an archaeological survey of the property be completed if significant ground disturbance is planned.
- Accurate Assessment of Field Demand. A detailed explanation of the need for a full-size field (outlining numbers of teams/players, by age and current field use) versus the previously agreed 75 x 50 yard field is required before any changes should be considered.
- Clear and transparent budget for new plans. Before changes to the plan can be approved, the Council must present an itemized budget including design and maintenance fees. Private funding should never override public input and public safety.

These issues and others must be reviewed, and a detailed, fact-based plan should be presented to the residents of Ridgewood (in a public forum for discussion and debate) for the general welfare of the Village.

Name Address Signature

Niki V. Diamond, 2344 Perot Street, Philadelphia, PA 19130



PETITION TO THE COUNCIL FOR THE VILLAGE OF RIDGEWOOD
REGARDING SCHEDLER PARK PLAN

We, the undersigned, petition the Village Council not to reopen the Schedler Park plan (approved by Resolution 18-236) without:

- (i) a full assessment of the impact that would result from any changes to the plan; and
- (ii) a fact-based analysis of the comprehensive impact on the Village and the State of New Jersey made by the development of the Schedler property.

Any changes without a full assessment will ignore the following concerns.

- Due Process to which Residents of Ridgewood are Entitled. Changes to the approved plan require a comprehensive review process, transparent to all Village residents and consistent with other Village decisions (like the current Gold Star Memorial project), utilizing applicable subject-matter experts and independent studies.
- Health Implications to Children and Residents. Changes to the plan (including the introduction of a turf field and changes to the existing natural and mature tree barrier) do not consider the known health impact on children. Toxic pollutants from traffic, as well as noise pollution, will further harm park visitors and residents.
- Traffic patterns that will impact safety. Expansion of the field size will introduce increased traffic and buses. The prior traffic study was conducted in 2015 without considering buses. As Schedler is immediately adjacent to an exit from Route 17N, new studies must be conducted taking into consideration the safety of park visitors and residents with the change in traffic patterns and the introduction of buses.
- Wildlife and environmental preservation. Schedler (unlike many current fields) is the foraging grounds for NJ endangered species (Bald Eagles) and threatened species (Black-Crowned Night Herons) and houses protected vegetation. A full assessment of the environmental impact is imperative.
- Accurate Assessment of Flooding Impact. A change in the approved plan expanding the field size should only be made as a result of new, public, flood studies and an assessment of an effective strategy (based on a full Village property assessment, taking into consideration County and State remediation discussions) to address flooding concerns.
- Preservation of Historic District. A 2019 independent archeological assessment commissioned by the Village found that the Historic Schedler property likely houses Revolutionary War artifacts and recommended that an archaeological survey of the property be completed if significant ground disturbance is planned.
- Accurate Assessment of Field Demand. A detailed explanation of the need for a full-size field (outlining numbers of teams/players, by age and current field use) versus the previously agreed 75 x 50 yard field is required before any changes should be considered.
- Clear and transparent budget for new plans. Before changes to the plan can be approved, the Council must present an itemized budget including design and maintenance fees. Private funding should never override public input and public safety.

These issues and others must be reviewed, and a detailed, fact-based plan should be presented to the residents of Ridgewood (in a public forum for discussion and debate) for the general welfare of the Village.

Name Address Signature

Nicole Nolan 987 Jones St Berkeley CA 94710



PETITION TO THE COUNCIL FOR THE VILLAGE OF RIDGEWOOD
REGARDING SCHEDLER PARK PLAN

We, the undersigned, petition the Village Council not to reopen the Schedler Park plan (approved by Resolution 18-236) without:

- (i) a full assessment of the impact that would result from any changes to the plan; and
- (ii) a fact-based analysis of the comprehensive impact on the Village and the State of New Jersey made by the development of the Schedler property.

Any changes without a full assessment will ignore the following concerns.

- Due Process to which Residents of Ridgewood are Entitled. Changes to the approved plan require a comprehensive review process, transparent to all Village residents and consistent with other Village decisions (like the current Gold Star Memorial project), utilizing applicable subject-matter experts and independent studies.
- Health Implications to Children and Residents. Changes to the plan (including the introduction of a turf field and changes to the existing natural and mature tree barrier) do not consider the known health impact on children. Toxic pollutants from traffic, as well as noise pollution, will further harm park visitors and residents.
- Traffic patterns that will impact safety. Expansion of the field size will introduce increased traffic and buses. The prior traffic study was conducted in 2015 without considering buses. As Schedler is immediately adjacent to an exit from Route 17N, new studies must be conducted taking into consideration the safety of park visitors and residents with the change in traffic patterns and the introduction of buses.
- Wildlife and environmental preservation. Schedler (unlike many current fields) is the foraging grounds for NJ endangered species (Bald Eagles) and threatened species (Black-Crowned Night Herons) and houses protected vegetation. A full assessment of the environmental impact is imperative.
- Accurate Assessment of Flooding Impact. A change in the approved plan expanding the field size should only be made as a result of new, public, flood studies and an assessment of an effective strategy (based on a full Village property assessment, taking into consideration County and State remediation discussions) to address flooding concerns.
- Preservation of Historic District. A 2019 independent archeological assessment commissioned by the Village found that the Historic Schedler property likely houses Revolutionary War artifacts and recommended that an archaeological survey of the property be completed if significant ground disturbance is planned.
- Accurate Assessment of Field Demand. A detailed explanation of the need for a full-size field (outlining numbers of teams/players, by age and current field use) versus the previously agreed 75 x 50 yard field is required before any changes should be considered.
- Clear and transparent budget for new plans. Before changes to the plan can be approved, the Council must present an itemized budget including design and maintenance fees. Private funding should never override public input and public safety.

These issues and others must be reviewed, and a detailed, fact-based plan should be presented to the residents of Ridgewood (in a public forum for discussion and debate) for the general welfare of the Village.

Name Address Signature

GLEN T. RYEN, 655 KENWOOD RD, RIDGEWOOD, NJ 07450 *GR*



PETITION TO THE COUNCIL FOR THE VILLAGE OF RIDGEWOOD
REGARDING SCHEDLER PARK PLAN

We, the undersigned, petition the Village Council not to reopen the Schedler Park plan (approved by Resolution 18-236) without:

- (i) a full assessment of the impact that would result from any changes to the plan; and
- (ii) a fact-based analysis of the comprehensive impact on the Village and the State of New Jersey made by the development of the Schedler property.

Any changes without a full assessment will ignore the following concerns.

- Due Process to which Residents of Ridgewood are Entitled. Changes to the approved plan require a comprehensive review process, transparent to all Village residents and consistent with other Village decisions (like the current Gold Star Memorial project), utilizing applicable subject-matter experts and independent studies.
- Health Implications to Children and Residents. Changes to the plan (including the introduction of a turf field and changes to the existing natural and mature tree barrier) do not consider the known health impact on children. Toxic pollutants from traffic, as well as noise pollution, will further harm park visitors and residents.
- Traffic patterns that will impact safety. Expansion of the field size will introduce increased traffic and buses. The prior traffic study was conducted in 2015 without considering buses. As Schedler is immediately adjacent to an exit from Route 17N, new studies must be conducted taking into consideration the safety of park visitors and residents with the change in traffic patterns and the introduction of buses.
- Wildlife and environmental preservation. Schedler (unlike many current fields) is the foraging grounds for NJ endangered species (Bald Eagles) and threatened species (Black-Crowned Night Herons) and houses protected vegetation. A full assessment of the environmental impact is imperative.
- Accurate Assessment of Flooding Impact. A change in the approved plan expanding the field size should only be made as a result of new, public, flood studies and an assessment of an effective strategy (based on a full Village property assessment, taking into consideration County and State remediation discussions) to address flooding concerns.
- Preservation of Historic District. A 2019 independent archeological assessment commissioned by the Village found that the Historic Schedler property likely houses Revolutionary War artifacts and recommended that an archaeological survey of the property be completed if significant ground disturbance is planned.
- Accurate Assessment of Field Demand. A detailed explanation of the need for a full-size field (outlining numbers of teams/players, by age and current field use) versus the previously agreed 75 x 50 yard field is required before any changes should be considered.
- Clear and transparent budget for new plans. Before changes to the plan can be approved, the Council must present an itemized budget including design and maintenance fees. Private funding should never override public input and public safety.

These issues and others must be reviewed, and a detailed, fact-based plan should be presented to the residents of Ridgewood (in a public forum for discussion and debate) for the general welfare of the Village.

Name Address Signature

Alaina Laszewski

22101 93rd Pl W
Edmonds, WA 98020

PETITION TO THE COUNCIL FOR THE VILLAGE OF RIDGEWOOD
REGARDING SCHEDLER PARK PLAN

We, the undersigned, petition the Village Council not to reopen the Schedler Park plan (approved by Resolution 18-236) without:

- (i) a full assessment of the impact that would result from any changes to the plan; and
- (ii) a fact-based analysis of the comprehensive impact on the Village and the State of New Jersey made by the development of the Schedler property.

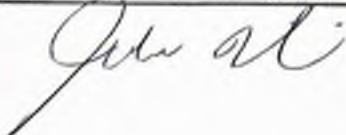
Any changes without a full assessment will ignore the following concerns.

- Due Process to which Residents of Ridgewood are Entitled. Changes to the approved plan require a comprehensive review process, transparent to all Village residents and consistent with other Village decisions (like the current Gold Star Memorial project), utilizing applicable subject-matter experts and independent studies.
- Health Implications to Children and Residents. Changes to the plan (including the introduction of a turf field and changes to the existing natural and mature tree barrier) do not consider the known health impact on children. Toxic pollutants from traffic, as well as noise pollution, will further harm park visitors and residents.
- Traffic patterns that will impact safety. Expansion of the field size will introduce increased traffic and buses. The prior traffic study was conducted in 2015 without considering buses. As Schedler is immediately adjacent to an exit from Route 17N, new studies must be conducted taking into consideration the safety of park visitors and residents with the change in traffic patterns and the introduction of buses.
- Wildlife and environmental preservation. Schedler (unlike many current fields) is the foraging grounds for NJ endangered species (Bald Eagles) and threatened species (Black-Crowned Night Herons) and houses protected vegetation. A full assessment of the environmental impact is imperative.
- Accurate Assessment of Flooding Impact. A change in the approved plan expanding the field size should only be made as a result of new, public, flood studies and an assessment of an effective strategy (based on a full Village property assessment, taking into consideration County and State remediation discussions) to address flooding concerns.
- Preservation of Historic District. A 2019 independent archeological assessment commissioned by the Village found that the Historic Schedler property likely houses Revolutionary War artifacts and recommended that an archaeological survey of the property be completed if significant ground disturbance is planned.
- Accurate Assessment of Field Demand. A detailed explanation of the need for a full-size field (outlining numbers of teams/players, by age and current field use) versus the previously agreed 75 x 50 yard field is required before any changes should be considered.
- Clear and transparent budget for new plans. Before changes to the plan can be approved, the Council must present an itemized budget including design and maintenance fees. Private funding should never override public input and public safety.

These issues and others must be reviewed, and a detailed, fact-based plan should be presented to the residents of Ridgewood (in a public forum for discussion and debate) for the general welfare of the Village.

Name Address Signature

JOHN MILIAN 33 VALLEY LN, H. SADDLE RIVER, NJ 07458



PETITION TO THE COUNCIL FOR THE VILLAGE OF RIDGEWOOD
REGARDING SCHEDLER PARK PLAN

We, the undersigned residents of Ridgewood, petition the Village Council not to reopen the Schedler Park plan (approved by Resolution 18-236) without:

- (i) a full assessment of the impact that would result from any changes to the plan; and
- (ii) a fact-based analysis of the comprehensive impact on the Village and the State of New Jersey made by the development of the Schedler property.

Any changes without a full assessment will ignore the following concerns.

- Due Process to which Residents of Ridgewood are Entitled. Changes to the approved plan require a comprehensive review process, transparent to all Village residents and consistent with other Village decisions (like the current Gold Star Memorial project), utilizing applicable subject-matter experts and independent studies.
- Health Implications to Children and Residents. Changes to the plan (including the introduction of a turf field and changes to the existing natural and mature tree barrier) do not consider the known health impact on children. Toxic pollutants from traffic, as well as noise pollution, will further harm park visitors and residents.
- Traffic patterns that will impact safety. Expansion of the field size will introduce increased traffic and buses. The prior traffic study was conducted in 2015 without considering buses. As Schedler is immediately adjacent to an exit from Route 17N, new studies must be conducted taking into consideration the safety of park visitors and residents with the change in traffic patterns and the introduction of buses.
- Wildlife and environmental preservation. Schedler (unlike many current fields) is the foraging grounds for NJ endangered species (Bald Eagles) and threatened species (Black-Crowned Night-Herons) and houses protected vegetation. A full assessment of the environmental impact is imperative.
- Accurate Assessment of Flooding Impact. A change in the approved plan expanding the field size should only be made as a result of new, public, flood studies and an assessment of an effective strategy (based on a full Village property assessment, taking into consideration County and State remediation discussions) to address flooding concerns.
- Preservation of Historic District. A 2019 independent archeological assessment commissioned by the Village found that the Historic Schedler property likely houses Revolutionary War artifacts and recommended that an archaeological survey of the property be completed if significant ground disturbance is planned.
- Accurate Assessment of Field Demand. A detailed explanation of the need for a full-size field (outlining numbers of teams/players, by age and current field use) versus the previously agreed 75 x 50 yard field is required before any changes should be considered.
- Clear and transparent budget for new plans. Before changes to the plan can be approved, the Council must present an itemized budget including design and maintenance fees. Private funding should never override public input and public safety.

These issues and others must be reviewed, and a detailed, fact-based plan should be presented to the residents of Ridgewood (in a public forum for discussion and debate) for the general welfare of the Village.

Name

Address

Signature

Lisa Suriano

636 Kenwood Rd
Ridgewood, NJ 07450



**PETITION TO THE COUNCIL FOR THE VILLAGE OF RIDGEWOOD
REGARDING SCHEDLER PARK PLAN**

We, the undersigned residents of Ridgewood, petition the Village Council not to reopen the Schedler Park plan (approved by Resolution 18-236) without:

- (i) a full assessment of the impact that would result from any changes to the plan; and
- (ii) a fact-based analysis of the comprehensive impact on the Village and the State of New Jersey made by the development of the Schedler property.

Any changes without a full assessment will ignore the following concerns.

- Due Process to which Residents of Ridgewood are Entitled. Changes to the approved plan require a comprehensive review process, transparent to all Village residents and consistent with other Village decisions (like the current Gold Star Memorial project), utilizing applicable subject-matter experts and independent studies.
- Health Implications to Children and Residents. Changes to the plan (including the introduction of a turf field and changes to the existing natural and mature tree barrier) do not consider the known health impact on children. Toxic pollutants from traffic, as well as noise pollution, will further harm park visitors and residents.
- Traffic patterns that will impact safety. Expansion of the field size will introduce increased traffic and buses. The prior traffic study was conducted in 2015 without considering buses. As Schedler is immediately adjacent to an exit from Route 17N, new studies must be conducted taking into consideration the safety of park visitors and residents with the change in traffic patterns and the introduction of buses.
- Wildlife and environmental preservation. Schedler (unlike many current fields) is the foraging grounds for NJ endangered species (Bald Eagles) and threatened species (Black-Crowned Night-Herons) and houses protected vegetation. A full assessment of the environmental impact is imperative.
- Accurate Assessment of Flooding Impact. A change in the approved plan expanding the field size should only be made as a result of new, public, flood studies and an assessment of an effective strategy (based on a full Village property assessment, taking into consideration County and State remediation discussions) to address flooding concerns.
- Preservation of Historic District. A 2019 independent archeological assessment commissioned by the Village found that the Historic Schedler property likely houses Revolutionary War artifacts and recommended that an archaeological survey of the property be completed if significant ground disturbance is planned.
- Accurate Assessment of Field Demand. A detailed explanation of the need for a full-size field (outlining numbers of teams/players, by age and current field use) versus the previously agreed 75 x 50 yard field is required before any changes should be considered.
- Clear and transparent budget for new plans. Before changes to the plan can be approved, the Council must present an itemized budget including design and maintenance fees. Private funding should never override public input and public safety.

These issues and others must be reviewed, and a detailed, fact-based plan should be presented to the residents of Ridgewood (in a public forum for discussion and debate) for the general welfare of the Village.

Name

Address

Signature

NASH NASHAD 520 BARRINGTON RD



PETITION TO THE COUNCIL FOR THE VILLAGE OF RIDGEWOOD
REGARDING SCHEDLER PARK PLAN

We, the undersigned residents of Ridgewood, petition the Village Council not to reopen the Schedler Park plan (approved by Resolution 18-236) without:

- (i) a full assessment of the impact that would result from any changes to the plan; and
- (ii) a fact-based analysis of the comprehensive impact on the Village and the State of New Jersey made by the development of the Schedler property.

Any changes without a full assessment will ignore the following concerns.

- Due Process to which Residents of Ridgewood are Entitled. Changes to the approved plan require a comprehensive review process, transparent to all Village residents and consistent with other Village decisions (like the current Gold Star Memorial project), utilizing applicable subject-matter experts and independent studies.
- Health Implications to Children and Residents. Changes to the plan (including the introduction of a turf field and changes to the existing natural and mature tree barrier) do not consider the known health impact on children. Toxic pollutants from traffic, as well as noise pollution, will further harm park visitors and residents.
- Traffic patterns that will impact safety. Expansion of the field size will introduce increased traffic and buses. The prior traffic study was conducted in 2015 without considering buses. As Schedler is immediately adjacent to an exit from Route 17N, new studies must be conducted taking into consideration the safety of park visitors and residents with the change in traffic patterns and the introduction of buses.
- Wildlife and environmental preservation. Schedler (unlike many current fields) is the foraging grounds for NJ endangered species (Bald Eagles) and threatened species (Black-Crowned Night-Herons) and houses protected vegetation. A full assessment of the environmental impact is imperative.
- Accurate Assessment of Flooding Impact. A change in the approved plan expanding the field size should only be made as a result of new, public, flood studies and an assessment of an effective strategy (based on a full Village property assessment, taking into consideration County and State remediation discussions) to address flooding concerns.
- Preservation of Historic District. A 2019 independent archeological assessment commissioned by the Village found that the Historic Schedler property likely houses Revolutionary War artifacts and recommended that an archaeological survey of the property be completed if significant ground disturbance is planned.
- Accurate Assessment of Field Demand. A detailed explanation of the need for a full-size field (outlining numbers of teams/players, by age and current field use) versus the previously agreed 75 x 50 yard field is required before any changes should be considered.
- Clear and transparent budget for new plans. Before changes to the plan can be approved, the Council must present an itemized budget including design and maintenance fees. Private funding should never override public input and public safety.

These issues and others must be reviewed, and a detailed, fact-based plan should be presented to the residents of Ridgewood (in a public forum for discussion and debate) for the general welfare of the Village.

Name

Address

Signature

Dorothy Barthold

323 Stevens Ave,
Ridgewood, NJ
07450



**PETITION TO THE COUNCIL FOR THE VILLAGE OF RIDGEWOOD
REGARDING SCHEDLER PARK PLAN**

We, the undersigned, petition the Village Council not to reopen the Schedler Park plan (approved by Resolution 18-236) without:

- (i) a full assessment of the impact that would result from any changes to the plan; and
(ii) a fact-based analysis of the comprehensive impact on the Village and the State of New Jersey made by the development of the Schedler property.

Any changes without a full assessment will ignore the following concerns.

- Due Process to which Residents of Ridgewood are Entitled. Changes to the approved plan require a comprehensive review process, transparent to all Village residents and consistent with other Village decisions (like the current Gold Star Memorial project), utilizing applicable subject-matter experts and independent studies.
- Health Implications to Children and Residents. Changes to the plan (including the introduction of a turf field and changes to the existing natural and mature tree barrier) do not consider the known health impact on children. Toxic pollutants from traffic, as well as noise pollution, will further harm park visitors and residents.
- Traffic patterns that will impact safety. Expansion of the field size will introduce increased traffic and buses. The prior traffic study was conducted in 2015 without considering buses. As Schedler is immediately adjacent to an exit from Route 17N, new studies must be conducted taking into consideration the safety of park visitors and residents with the change in traffic patterns and the introduction of buses.
- Wildlife and environmental preservation. Schedler (unlike many current fields) is the foraging grounds for NJ endangered species (Bald Eagles) and threatened species (Black-Crowned Night Herons) and houses protected vegetation. A full assessment of the environmental impact is imperative.
- Accurate Assessment of Flooding Impact. A change in the approved plan expanding the field size should only be made as a result of new, public, flood studies and an assessment of an effective strategy (based on a full Village property assessment, taking into consideration County and State remediation discussions) to address flooding concerns.
- Preservation of Historic District. A 2019 independent archeological assessment commissioned by the Village found that the Historic Schedler property likely houses Revolutionary War artifacts and recommended that an archaeological survey of the property be completed if significant ground disturbance is planned.
- Accurate Assessment of Field Demand. A detailed explanation of the need for a full-size field (outlining numbers of teams/players, by age and current field use) versus the previously agreed 75 x 50 yard field is required before any changes should be considered.
- Clear and transparent budget for new plans. Before changes to the plan can be approved, the Council must present an itemized budget including design and maintenance fees. Private funding should never override public input and public safety.

These issues and others must be reviewed, and a detailed, fact-based plan should be presented to the residents of Ridgewood (in a public forum for discussion and debate) for the general welfare of the Village.

Name Address Signature

Robert Weise 21 WINDOVER LANE DOYLESTOWN, PA 18901
ROBERT WEISE

**PETITION TO THE COUNCIL FOR THE VILLAGE OF RIDGEWOOD
REGARDING SCHEDLER PARK PLAN**

We, the undersigned, petition the Village Council not to reopen the Schedler Park plan (approved by Resolution 18-236) without:

- (i) a full assessment of the impact that would result from any changes to the plan; and
(ii) a fact-based analysis of the comprehensive impact on the Village and the State of New Jersey made by the development of the Schedler property.

Any changes without a full assessment will ignore the following concerns.

- Due Process to which Residents of Ridgewood are Entitled. Changes to the approved plan require a comprehensive review process, transparent to all Village residents and consistent with other Village decisions (like the current Gold Star Memorial project), utilizing applicable subject-matter experts and independent studies.
- Health Implications to Children and Residents. Changes to the plan (including the introduction of a turf field and changes to the existing natural and mature tree barrier) do not consider the known health impact on children. Toxic pollutants from traffic, as well as noise pollution, will further harm park visitors and residents.
- Traffic patterns that will impact safety. Expansion of the field size will introduce increased traffic and buses. The prior traffic study was conducted in 2015 without considering buses. As Schedler is immediately adjacent to an exit from Route 17N, new studies must be conducted taking into consideration the safety of park visitors and residents with the change in traffic patterns and the introduction of buses.
- Wildlife and environmental preservation. Schedler (unlike many current fields) is the foraging grounds for NJ endangered species (Bald Eagles) and threatened species (Black-Crowned Night Herons) and houses protected vegetation. A full assessment of the environmental impact is imperative.
- Accurate Assessment of Flooding Impact. A change in the approved plan expanding the field size should only be made as a result of new, public, flood studies and an assessment of an effective strategy (based on a full Village property assessment, taking into consideration County and State remediation discussions) to address flooding concerns.
- Preservation of Historic District. A 2019 independent archeological assessment commissioned by the Village found that the Historic Schedler property likely houses Revolutionary War artifacts and recommended that an archaeological survey of the property be completed if significant ground disturbance is planned.
- Accurate Assessment of Field Demand. A detailed explanation of the need for a full-size field (outlining numbers of teams/players, by age and current field use) versus the previously agreed 75 x 50 yard field is required before any changes should be considered.
- Clear and transparent budget for new plans. Before changes to the plan can be approved, the Council must present an itemized budget including design and maintenance fees. Private funding should never override public input and public safety.

These issues and others must be reviewed, and a detailed, fact-based plan should be presented to the residents of Ridgewood (in a public forum for discussion and debate) for the general welfare of the Village.

Name Address Signature

Barbara J. Weise, 21 Windsor Lane, Doylestown, PA 18901
Barbara J. Weise

PETITION TO THE COUNCIL FOR THE VILLAGE OF RIDGEWOOD
REGARDING SCHEDLER PARK PLAN

We, the undersigned residents of Ridgewood, petition the Village Council not to reopen the Schedler Park plan (approved by Resolution 18-236) without:

- (i) a full assessment of the impact that would result from any changes to the plan; and
- (ii) a fact-based analysis of the comprehensive impact on the Village and the State of New Jersey made by the development of the Schedler property.

Any changes without a full assessment will ignore the following concerns.

- Due Process to which Residents of Ridgewood are Entitled. Changes to the approved plan require a comprehensive review process, transparent to all Village residents and consistent with other Village decisions (like the current Gold Star Memorial project), utilizing applicable subject-matter experts and independent studies.
- Health Implications to Children and Residents. Changes to the plan (including the introduction of a turf field and changes to the existing natural and mature tree barrier) do not consider the known health impact on children. Toxic pollutants from traffic, as well as noise pollution, will further harm park visitors and residents.
- Traffic patterns that will impact safety. Expansion of the field size will introduce increased traffic and buses. The prior traffic study was conducted in 2015 without considering buses. As Schedler is immediately adjacent to an exit from Route 17N, new studies must be conducted taking into consideration the safety of park visitors and residents with the change in traffic patterns and the introduction of buses.
- Wildlife and environmental preservation. Schedler (unlike many current fields) is the foraging grounds for NJ endangered species (Bald Eagles) and threatened species (Black-Crowned Night-Herons) and houses protected vegetation. A full assessment of the environmental impact is imperative.
- Accurate Assessment of Flooding Impact. A change in the approved plan expanding the field size should only be made as a result of new, public, flood studies and an assessment of an effective strategy (based on a full Village property assessment, taking into consideration County and State remediation discussions) to address flooding concerns.
- Preservation of Historic District. A 2019 independent archeological assessment commissioned by the Village found that the Historic Schedler property likely houses Revolutionary War artifacts and recommended that an archaeological survey of the property be completed if significant ground disturbance is planned.
- Accurate Assessment of Field Demand. A detailed explanation of the need for a full-size field (outlining numbers of teams/players, by age and current field use) versus the previously agreed 75 x 50 yard field is required before any changes should be considered.
- Clear and transparent budget for new plans. Before changes to the plan can be approved, the Council must present an itemized budget including design and maintenance fees. Private funding should never override public input and public safety.


These issues and others must be reviewed, and a detailed, fact-based plan should be presented to the residents of Ridgewood (in a public forum for discussion and debate) for the general welfare of the Village.

Name

Address

Signature

Joseph DeMarco 572 W. Saddle River Rd



PETITION TO THE COUNCIL FOR THE VILLAGE OF RIDGEWOOD
REGARDING SCHEDLER PARK PLAN

We, the undersigned residents of Ridgewood, petition the Village Council not to reopen the Schedler Park plan (approved by Resolution 18-236) without:

- (i) a full assessment of the impact that would result from any changes to the plan; and
- (ii) a fact-based analysis of the comprehensive impact on the Village and the State of New Jersey made by the development of the Schedler property.

Any changes without a full assessment will ignore the following concerns.

- Due Process to which Residents of Ridgewood are Entitled. Changes to the approved plan require a comprehensive review process, transparent to all Village residents and consistent with other Village decisions (like the current Gold Star Memorial project), utilizing applicable subject-matter experts and independent studies.
- Health Implications to Children and Residents. Changes to the plan (including the introduction of a turf field and changes to the existing natural and mature tree barrier) do not consider the known health impact on children. Toxic pollutants from traffic, as well as noise pollution, will further harm park visitors and residents.
- Traffic patterns that will impact safety. Expansion of the field size will introduce increased traffic and buses. The prior traffic study was conducted in 2015 without considering buses. As Schedler is immediately adjacent to an exit from Route 17N, new studies must be conducted taking into consideration the safety of park visitors and residents with the change in traffic patterns and the introduction of buses.
- Wildlife and environmental preservation. Schedler (unlike many current fields) is the foraging grounds for NJ endangered species (Bald Eagles) and threatened species (Black-Crowned Night-Herons) and houses protected vegetation. A full assessment of the environmental impact is imperative.
- Accurate Assessment of Flooding Impact. A change in the approved plan expanding the field size should only be made as a result of new, public, flood studies and an assessment of an effective strategy (based on a full Village property assessment, taking into consideration County and State remediation discussions) to address flooding concerns.
- Preservation of Historic District. A 2019 independent archeological assessment commissioned by the Village found that the Historic Schedler property likely houses Revolutionary War artifacts and recommended that an archaeological survey of the property be completed if significant ground disturbance is planned.
- Accurate Assessment of Field Demand. A detailed explanation of the need for a full-size field (outlining numbers of teams/players, by age and current field use) versus the previously agreed 75 x 50 yard field is required before any changes should be considered.
- Clear and transparent budget for new plans. Before changes to the plan can be approved, the Council must present an itemized budget including design and maintenance fees. Private funding should never override public input and public safety.

These issues and others must be reviewed, and a detailed, fact-based plan should be presented to the residents of Ridgewood (in a public forum for discussion and debate) for the general welfare of the Village.

Name

Address

Signature

Lori DeMarco

Lori DeMarco 572 W. Saddle River Rd. Lori DeMarco

PETITION TO THE COUNCIL FOR THE VILLAGE OF RIDGEWOOD
REGARDING SCHEDLER PARK PLAN

We, the undersigned residents of Ridgewood, petition the Village Council not to reopen the Schedler Park plan (approved by Resolution 18-236) without:

- (i) a full assessment of the impact that would result from any changes to the plan; and
- (ii) a fact-based analysis of the comprehensive impact on the Village and the State of New Jersey made by the development of the Schedler property.

Any changes without a full assessment will ignore the following concerns.

- Due Process to which Residents of Ridgewood are Entitled. Changes to the approved plan require a comprehensive review process, transparent to all Village residents and consistent with other Village decisions (like the current Gold Star Memorial project), utilizing applicable subject-matter experts and independent studies.
- Health Implications to Children and Residents. Changes to the plan (including the introduction of a turf field and changes to the existing natural and mature tree barrier) do not consider the known health impact on children. Toxic pollutants from traffic, as well as noise pollution, will further harm park visitors and residents.
- Traffic patterns that will impact safety. Expansion of the field size will introduce increased traffic and buses. The prior traffic study was conducted in 2015 without considering buses. As Schedler is immediately adjacent to an exit from Route 17N, new studies must be conducted taking into consideration the safety of park visitors and residents with the change in traffic patterns and the introduction of buses.
- Wildlife and environmental preservation. Schedler (unlike many current fields) is the foraging grounds for NJ endangered species (Bald Eagles) and threatened species (Black-Crowned Night-Herons) and houses protected vegetation. A full assessment of the environmental impact is imperative.
- Accurate Assessment of Flooding Impact. A change in the approved plan expanding the field size should only be made as a result of new, public, flood studies and an assessment of an effective strategy (based on a full Village property assessment, taking into consideration County and State remediation discussions) to address flooding concerns.
- Preservation of Historic District. A 2019 independent archeological assessment commissioned by the Village found that the Historic Schedler property likely houses Revolutionary War artifacts and recommended that an archaeological survey of the property be completed if significant ground disturbance is planned.
- Accurate Assessment of Field Demand. A detailed explanation of the need for a full-size field (outlining numbers of teams/players, by age and current field use) versus the previously agreed 75 x 50 yard field is required before any changes should be considered.
- Clear and transparent budget for new plans. Before changes to the plan can be approved, the Council must present an itemized budget including design and maintenance fees. Private funding should never override public input and public safety.

These issues and others must be reviewed, and a detailed, fact-based plan should be presented to the residents of Ridgewood (in a public forum for discussion and debate) for the general welfare of the Village.

Name

Address

540 Bennington

Signature

GIOVANNI REGINA

Terrace



PETITION TO THE COUNCIL FOR THE VILLAGE OF RIDGEWOOD
REGARDING SCHEDLER PARK PLAN

We, the undersigned residents of Ridgewood, petition the Village Council not to reopen the Schedler Park plan (approved by Resolution 18-236) without:

- (i) a full assessment of the impact that would result from any changes to the plan; and
- (ii) a fact-based analysis of the comprehensive impact on the Village and the State of New Jersey made by the development of the Schedler property.

Any changes without a full assessment will ignore the following concerns.

- Due Process to which Residents of Ridgewood are Entitled. Changes to the approved plan require a comprehensive review process, transparent to all Village residents and consistent with other Village decisions (like the current Gold Star Memorial project), utilizing applicable subject-matter experts and independent studies.
- Health Implications to Children and Residents. Changes to the plan (including the introduction of a turf field and changes to the existing natural and mature tree barrier) do not consider the known health impact on children. Toxic pollutants from traffic, as well as noise pollution, will further harm park visitors and residents.
- Traffic patterns that will impact safety. Expansion of the field size will introduce increased traffic and buses. The prior traffic study was conducted in 2015 without considering buses. As Schedler is immediately adjacent to an exit from Route 17N, new studies must be conducted taking into consideration the safety of park visitors and residents with the change in traffic patterns and the introduction of buses.
- Wildlife and environmental preservation. Schedler (unlike many current fields) is the foraging grounds for NJ endangered species (Bald Eagles) and threatened species (Black-Crowned Night-Herons) and houses protected vegetation. A full assessment of the environmental impact is imperative.
- Accurate Assessment of Flooding Impact. A change in the approved plan expanding the field size should only be made as a result of new, public, flood studies and an assessment of an effective strategy (based on a full Village property assessment, taking into consideration County and State remediation discussions) to address flooding concerns.
- Preservation of Historic District. A 2019 independent archeological assessment commissioned by the Village found that the Historic Schedler property likely houses Revolutionary War artifacts and recommended that an archaeological survey of the property be completed if significant ground disturbance is planned.
- Accurate Assessment of Field Demand. A detailed explanation of the need for a full-size field (outlining numbers of teams/players, by age and current field use) versus the previously agreed 75 x 50 yard field is required before any changes should be considered.
- Clear and transparent budget for new plans. Before changes to the plan can be approved, the Council must present an itemized budget including design and maintenance fees. Private funding should never override public input and public safety.

These issues and others must be reviewed, and a detailed, fact-based plan should be presented to the residents of Ridgewood (in a public forum for discussion and debate) for the general welfare of the Village.

Name

Address

Signature

Cristina Cobos-DeCruz 735 Howard Rd.



PETITION TO THE COUNCIL FOR THE VILLAGE OF RIDGEWOOD
REGARDING SCHEDLER PARK PLAN

We, the undersigned residents of Ridgewood, petition the Village Council not to reopen the Schedler Park plan (approved by Resolution 18-236) without:

- (i) a full assessment of the impact that would result from any changes to the plan; and
- (ii) a fact-based analysis of the comprehensive impact on the Village and the State of New Jersey made by the development of the Schedler property.

Any changes without a full assessment will ignore the following concerns.

- Due Process to which Residents of Ridgewood are Entitled. Changes to the approved plan require a comprehensive review process, transparent to all Village residents and consistent with other Village decisions (like the current Gold Star Memorial project), utilizing applicable subject-matter experts and independent studies.
- Health Implications to Children and Residents. Changes to the plan (including the introduction of a turf field and changes to the existing natural and mature tree barrier) do not consider the known health impact on children. Toxic pollutants from traffic, as well as noise pollution, will further harm park visitors and residents.
- Traffic patterns that will impact safety. Expansion of the field size will introduce increased traffic and buses. The prior traffic study was conducted in 2015 without considering buses. As Schedler is immediately adjacent to an exit from Route 17N, new studies must be conducted taking into consideration the safety of park visitors and residents with the change in traffic patterns and the introduction of buses.
- Wildlife and environmental preservation. Schedler (unlike many current fields) is the foraging grounds for NJ endangered species (Bald Eagles) and threatened species (Black-Crowned Night-Herons) and houses protected vegetation. A full assessment of the environmental impact is imperative.
- Accurate Assessment of Flooding Impact. A change in the approved plan expanding the field size should only be made as a result of new, public, flood studies and an assessment of an effective strategy (based on a full Village property assessment, taking into consideration County and State remediation discussions) to address flooding concerns.
- Preservation of Historic District. A 2019 independent archeological assessment commissioned by the Village found that the Historic Schedler property likely houses Revolutionary War artifacts and recommended that an archaeological survey of the property be completed if significant ground disturbance is planned.
- Accurate Assessment of Field Demand. A detailed explanation of the need for a full-size field (outlining numbers of teams/players, by age and current field use) versus the previously agreed 75 x 50 yard field is required before any changes should be considered.
- Clear and transparent budget for new plans. Before changes to the plan can be approved, the Council must present an itemized budget including design and maintenance fees. Private funding should never override public input and public safety.

These issues and others must be reviewed, and a detailed, fact-based plan should be presented to the residents of Ridgewood (in a public forum for discussion and debate) for the general welfare of the Village.

Name



Address

Signature

LESUE SIEGEL

35 Chelsea Place

ANDREW SIEGEL

PETITION TO THE COUNCIL FOR THE VILLAGE OF RIDGEWOOD
REGARDING SCHEDLER PARK PLAN

We, the undersigned residents of Ridgewood, petition the Village Council not to reopen the Schedler Park plan (approved by Resolution 18-236) without:

- (i) a full assessment of the impact that would result from any changes to the plan; and
- (ii) a fact-based analysis of the comprehensive impact on the Village and the State of New Jersey made by the development of the Schedler property.

Any changes without a full assessment will ignore the following concerns.

- Due Process to which Residents of Ridgewood are Entitled. Changes to the approved plan require a comprehensive review process, transparent to all Village residents and consistent with other Village decisions (like the current Gold Star Memorial project), utilizing applicable subject-matter experts and independent studies.
- Health Implications to Children and Residents. Changes to the plan (including the introduction of a turf field and changes to the existing natural and mature tree barrier) do not consider the known health impact on children. Toxic pollutants from traffic, as well as noise pollution, will further harm park visitors and residents.
- Traffic patterns that will impact safety. Expansion of the field size will introduce increased traffic and buses. The prior traffic study was conducted in 2015 without considering buses. As Schedler is immediately adjacent to an exit from Route 17N, new studies must be conducted taking into consideration the safety of park visitors and residents with the change in traffic patterns and the introduction of buses.
- Wildlife and environmental preservation. Schedler (unlike many current fields) is the foraging grounds for NJ endangered species (Bald Eagles) and threatened species (Black-Crowned Night-Herons) and houses protected vegetation. A full assessment of the environmental impact is imperative.
- Accurate Assessment of Flooding Impact. A change in the approved plan expanding the field size should only be made as a result of new, public, flood studies and an assessment of an effective strategy (based on a full Village property assessment, taking into consideration County and State remediation discussions) to address flooding concerns.
- Preservation of Historic District. A 2019 independent archeological assessment commissioned by the Village found that the Historic Schedler property likely houses Revolutionary War artifacts and recommended that an archaeological survey of the property be completed if significant ground disturbance is planned.
- Accurate Assessment of Field Demand. A detailed explanation of the need for a full-size field (outlining numbers of teams/players, by age and current field use) versus the previously agreed 75 x 50 yard field is required before any changes should be considered.
- Clear and transparent budget for new plans. Before changes to the plan can be approved, the Council must present an itemized budget including design and maintenance fees. Private funding should never override public input and public safety.

These issues and others must be reviewed, and a detailed, fact-based plan should be presented to the residents of Ridgewood (in a public forum for discussion and debate) for the general welfare of the Village.

Name

Address

Signature

Matthew L. Rossi, 516 W Saddle River Rd, Matthew L. Rossi

PETITION TO THE COUNCIL FOR THE VILLAGE OF RIDGEWOOD
REGARDING SCHEDLER PARK PLAN

We, the undersigned residents of Ridgewood, petition the Village Council not to reopen the Schedler Park plan (approved by Resolution 18-236) without:

- (i) a full assessment of the impact that would result from any changes to the plan; and
- (ii) a fact-based analysis of the comprehensive impact on the Village and the State of New Jersey made by the development of the Schedler property.

Any changes without a full assessment will ignore the following concerns.

- Due Process to which Residents of Ridgewood are Entitled. Changes to the approved plan require a comprehensive review process, transparent to all Village residents and consistent with other Village decisions (like the current Gold Star Memorial project), utilizing applicable subject-matter experts and independent studies.
- Health Implications to Children and Residents. Changes to the plan (including the introduction of a turf field and changes to the existing natural and mature tree barrier) do not consider the known health impact on children. Toxic pollutants from traffic, as well as noise pollution, will further harm park visitors and residents.
- Traffic patterns that will impact safety. Expansion of the field size will introduce increased traffic and buses. The prior traffic study was conducted in 2015 without considering buses. As Schedler is immediately adjacent to an exit from Route 17N, new studies must be conducted taking into consideration the safety of park visitors and residents with the change in traffic patterns and the introduction of buses.
- Wildlife and environmental preservation. Schedler (unlike many current fields) is the foraging grounds for NJ endangered species (Bald Eagles) and threatened species (Black-Crowned Night-Herons) and houses protected vegetation. A full assessment of the environmental impact is imperative.
- Accurate Assessment of Flooding Impact. A change in the approved plan expanding the field size should only be made as a result of new, public, flood studies and an assessment of an effective strategy (based on a full Village property assessment, taking into consideration County and State remediation discussions) to address flooding concerns.
- Preservation of Historic District. A 2019 independent archeological assessment commissioned by the Village found that the Historic Schedler property likely houses Revolutionary War artifacts and recommended that an archaeological survey of the property be completed if significant ground disturbance is planned.
- Accurate Assessment of Field Demand. A detailed explanation of the need for a full-size field (outlining numbers of teams/players, by age and current field use) versus the previously agreed 75 x 50 yard field is required before any changes should be considered.
- Clear and transparent budget for new plans. Before changes to the plan can be approved, the Council must present an itemized budget including design and maintenance fees. Private funding should never override public input and public safety.

These issues and others must be reviewed, and a detailed, fact-based plan should be presented to the residents of Ridgewood (in a public forum for discussion and debate) for the general welfare of the Village.

Name

Address

Signature

Olga Rossi 516 W. Saddle River Rd Olga Rossi

PETITION TO THE COUNCIL FOR THE VILLAGE OF RIDGEWOOD
REGARDING SCHEDLER PARK PLAN

We, the undersigned, petition the Village Council not to reopen the Schedler Park plan (approved by Resolution 18-236) without:

- (i) a full assessment of the impact that would result from any changes to the plan; and
- (ii) a fact-based analysis of the comprehensive impact on the Village and the State of New Jersey made by the development of the Schedler property.

Any changes without a full assessment will ignore the following concerns.

- Due Process to which Residents of Ridgewood are Entitled. Changes to the approved plan require a comprehensive review process, transparent to all Village residents and consistent with other Village decisions (like the current Gold Star Memorial project), utilizing applicable subject-matter experts and independent studies.
- Health Implications to Children and Residents. Changes to the plan (including the introduction of a turf field and changes to the existing natural and mature tree barrier) do not consider the known health impact on children. Toxic pollutants from traffic, as well as noise pollution, will further harm park visitors and residents.
- Traffic patterns that will impact safety. Expansion of the field size will introduce increased traffic and buses. The prior traffic study was conducted in 2015 without considering buses. As Schedler is immediately adjacent to an exit from Route 17N, new studies must be conducted taking into consideration the safety of park visitors and residents with the change in traffic patterns and the introduction of buses.
- Wildlife and environmental preservation. Schedler (unlike many current fields) is the foraging grounds for NJ endangered species (Bald Eagles) and threatened species (Black-Crowned Night Herons) and houses protected vegetation. A full assessment of the environmental impact is imperative.
- Accurate Assessment of Flooding Impact. A change in the approved plan expanding the field size should only be made as a result of new, public, flood studies and an assessment of an effective strategy (based on a full Village property assessment, taking into consideration County and State remediation discussions) to address flooding concerns.
- Preservation of Historic District. A 2019 independent archeological assessment commissioned by the Village found that the Historic Schedler property likely houses Revolutionary War artifacts and recommended that an archaeological survey of the property be completed if significant ground disturbance is planned.
- Accurate Assessment of Field Demand. A detailed explanation of the need for a full-size field (outlining numbers of teams/players, by age and current field use) versus the previously agreed 75 x 50 yard field is required before any changes should be considered.
- Clear and transparent budget for new plans. Before changes to the plan can be approved, the Council must present an itemized budget including design and maintenance fees. Private funding should never override public input and public safety.

These issues and others must be reviewed, and a detailed, fact-based plan should be presented to the residents of Ridgewood (in a public forum for discussion and debate) for the general welfare of the Village.

Name Address Signature

Susan M. Orlando

2-27-23

88 Glenwood Rd

Ridgewood, NJ 07450

PETITION TO THE COUNCIL FOR THE VILLAGE OF RIDGEWOOD
REGARDING SCHEDLER PARK PLAN

We, the undersigned, petition the Village Council not to reopen the Schedler Park plan (approved by Resolution 18-236) without:

- (i) a full assessment of the impact that would result from any changes to the plan; and
- (ii) a fact-based analysis of the comprehensive impact on the Village and the State of New Jersey made by the development of the Schedler property.

Any changes without a full assessment will ignore the following concerns.

- Due Process to which Residents of Ridgewood are Entitled. Changes to the approved plan require a comprehensive review process, transparent to all Village residents and consistent with other Village decisions (like the current Gold Star Memorial project), utilizing applicable subject-matter experts and independent studies.
- Health Implications to Children and Residents. Changes to the plan (including the introduction of a turf field and changes to the existing natural and mature tree barrier) do not consider the known health impact on children. Toxic pollutants from traffic, as well as noise pollution, will further harm park visitors and residents.
- Traffic patterns that will impact safety. Expansion of the field size will introduce increased traffic and buses. The prior traffic study was conducted in 2015 without considering buses. As Schedler is immediately adjacent to an exit from Route 17N, new studies must be conducted taking into consideration the safety of park visitors and residents with the change in traffic patterns and the introduction of buses.
- Wildlife and environmental preservation. Schedler (unlike many current fields) is the foraging grounds for NJ endangered species (Bald Eagles) and threatened species (Black-Crowned Night Herons) and houses protected vegetation. A full assessment of the environmental impact is imperative.
- Accurate Assessment of Flooding Impact. A change in the approved plan expanding the field size should only be made as a result of new, public, flood studies and an assessment of an effective strategy (based on a full Village property assessment, taking into consideration County and State remediation discussions) to address flooding concerns.
- Preservation of Historic District. A 2019 independent archeological assessment commissioned by the Village found that the Historic Schedler property likely houses Revolutionary War artifacts and recommended that an archaeological survey of the property be completed if significant ground disturbance is planned.
- Accurate Assessment of Field Demand. A detailed explanation of the need for a full-size field (outlining numbers of teams/players, by age and current field use) versus the previously agreed 75 x 50 yard field is required before any changes should be considered.
- Clear and transparent budget for new plans. Before changes to the plan can be approved, the Council must present an itemized budget including design and maintenance fees. Private funding should never override public input and public safety.

These issues and others must be reviewed, and a detailed, fact-based plan should be presented to the residents of Ridgewood (in a public forum for discussion and debate) for the general welfare of the Village.

Name Address Signature

Kim R. Wein

91 CHERRY LANE

DOYLESTOWN, PA 18901

PETITION TO THE COUNCIL FOR THE VILLAGE OF RIDGEWOOD
REGARDING SCHEDLER PARK PLAN

We, the undersigned, petition the Village Council not to reopen the Schedler Park plan (approved by Resolution 18-236) without:

- (i) a full assessment of the impact that would result from any changes to the plan; and
- (ii) a fact-based analysis of the comprehensive impact on the Village and the State of New Jersey made by the development of the Schedler property.

Any changes without a full assessment will ignore the following concerns.

- Due Process to which Residents of Ridgewood are Entitled. Changes to the approved plan require a comprehensive review process, transparent to all Village residents and consistent with other Village decisions (like the current Gold Star Memorial project), utilizing applicable subject-matter experts and independent studies.
- Health Implications to Children and Residents. Changes to the plan (including the introduction of a turf field and changes to the existing natural and mature tree barrier) do not consider the known health impact on children. Toxic pollutants from traffic, as well as noise pollution, will further harm park visitors and residents.
- Traffic patterns that will impact safety. Expansion of the field size will introduce increased traffic and buses. The prior traffic study was conducted in 2015 without considering buses. As Schedler is immediately adjacent to an exit from Route 17N, new studies must be conducted taking into consideration the safety of park visitors and residents with the change in traffic patterns and the introduction of buses.
- Wildlife and environmental preservation. Schedler (unlike many current fields) is the foraging grounds for NJ endangered species (Bald Eagles) and threatened species (Black-Crowned Night Herons) and houses protected vegetation. A full assessment of the environmental impact is imperative.
- Accurate Assessment of Flooding Impact. A change in the approved plan expanding the field size should only be made as a result of new, public, flood studies and an assessment of an effective strategy (based on a full Village property assessment, taking into consideration County and State remediation discussions) to address flooding concerns.
- Preservation of Historic District. A 2019 independent archeological assessment commissioned by the Village found that the Historic Schedler property likely houses Revolutionary War artifacts and recommended that an archaeological survey of the property be completed if significant ground disturbance is planned.
- Accurate Assessment of Field Demand. A detailed explanation of the need for a full-size field (outlining numbers of teams/players, by age and current field use) versus the previously agreed 75 x 50 yard field is required before any changes should be considered.
- Clear and transparent budget for new plans. Before changes to the plan can be approved, the Council must present an itemized budget including design and maintenance fees. Private funding should never override public input and public safety.

These issues and others must be reviewed, and a detailed, fact-based plan should be presented to the residents of Ridgewood (in a public forum for discussion and debate) for the general welfare of the Village.

Name Address Signature

Janina Weiss

91 CHERRY LANE
Doylestown, PA 18901

PETITION TO THE COUNCIL FOR THE VILLAGE OF RIDGEWOOD
REGARDING SCHEDLER PARK PLAN

We, the undersigned, petition the Village Council not to reopen the Schedler Park plan (approved by Resolution 18-236) without:

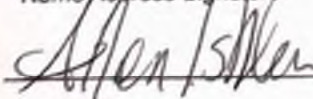
- (i) a full assessment of the impact that would result from any changes to the plan; and
- (ii) a fact-based analysis of the comprehensive impact on the Village and the State of New Jersey made by the development of the Schedler property.

Any changes without a full assessment will ignore the following concerns.

- Due Process to which Residents of Ridgewood are Entitled. Changes to the approved plan require a comprehensive review process, transparent to all Village residents and consistent with other Village decisions (like the current Gold Star Memorial project), utilizing applicable subject-matter experts and independent studies.
- Health Implications to Children and Residents. Changes to the plan (including the introduction of a turf field and changes to the existing natural and mature tree barrier) do not consider the known health impact on children. Toxic pollutants from traffic, as well as noise pollution, will further harm park visitors and residents.
- Traffic patterns that will impact safety. Expansion of the field size will introduce increased traffic and buses. The prior traffic study was conducted in 2015 without considering buses. As Schedler is immediately adjacent to an exit from Route 17N, new studies must be conducted taking into consideration the safety of park visitors and residents with the change in traffic patterns and the introduction of buses.
- Wildlife and environmental preservation. Schedler (unlike many current fields) is the foraging grounds for NJ endangered species (Bald Eagles) and threatened species (Black-Crowned Night Herons) and houses protected vegetation. A full assessment of the environmental impact is imperative.
- Accurate Assessment of Flooding Impact. A change in the approved plan expanding the field size should only be made as a result of new, public, flood studies and an assessment of an effective strategy (based on a full Village property assessment, taking into consideration County and State remediation discussions) to address flooding concerns.
- Preservation of Historic District. A 2019 independent archeological assessment commissioned by the Village found that the Historic Schedler property likely houses Revolutionary War artifacts and recommended that an archaeological survey of the property be completed if significant ground disturbance is planned.
- Accurate Assessment of Field Demand. A detailed explanation of the need for a full-size field (outlining numbers of teams/players, by age and current field use) versus the previously agreed 75 x 50 yard field is required before any changes should be considered.
- Clear and transparent budget for new plans. Before changes to the plan can be approved, the Council must present an itemized budget including design and maintenance fees. Private funding should never override public input and public safety.

These issues and others must be reviewed, and a detailed, fact-based plan should be presented to the residents of Ridgewood (in a public forum for discussion and debate) for the general welfare of the Village.

Name Address Signature



105 Blossom Hill Lane
Chalfont, PA 18914

PETITION TO THE COUNCIL FOR THE VILLAGE OF RIDGEWOOD
REGARDING SCHEDLER PARK PLAN

We, the undersigned, petition the Village Council not to reopen the Schedler Park plan (approved by Resolution 18-236) without:

- (i) a full assessment of the impact that would result from any changes to the plan; and
- (ii) a fact-based analysis of the comprehensive impact on the Village and the State of New Jersey made by the development of the Schedler property.

Any changes without a full assessment will ignore the following concerns.

- Due Process to which Residents of Ridgewood are Entitled. Changes to the approved plan require a comprehensive review process, transparent to all Village residents and consistent with other Village decisions (like the current Gold Star Memorial project), utilizing applicable subject-matter experts and independent studies.
- Health Implications to Children and Residents. Changes to the plan (including the introduction of a turf field and changes to the existing natural and mature tree barrier) do not consider the known health impact on children. Toxic pollutants from traffic, as well as noise pollution, will further harm park visitors and residents.
- Traffic patterns that will impact safety. Expansion of the field size will introduce increased traffic and buses. The prior traffic study was conducted in 2015 without considering buses. As Schedler is immediately adjacent to an exit from Route 17N, new studies must be conducted taking into consideration the safety of park visitors and residents with the change in traffic patterns and the introduction of buses.
- Wildlife and environmental preservation. Schedler (unlike many current fields) is the foraging grounds for NJ endangered species (Bald Eagles) and threatened species (Black-Crowned Night Herons) and houses protected vegetation. A full assessment of the environmental impact is imperative.
- Accurate Assessment of Flooding Impact. A change in the approved plan expanding the field size should only be made as a result of new, public, flood studies and an assessment of an effective strategy (based on a full Village property assessment, taking into consideration County and State remediation discussions) to address flooding concerns.
- Preservation of Historic District. A 2019 independent archeological assessment commissioned by the Village found that the Historic Schedler property likely houses Revolutionary War artifacts and recommended that an archaeological survey of the property be completed if significant ground disturbance is planned.
- Accurate Assessment of Field Demand. A detailed explanation of the need for a full-size field (outlining numbers of teams/players, by age and current field use) versus the previously agreed 75 x 50 yard field is required before any changes should be considered.
- Clear and transparent budget for new plans. Before changes to the plan can be approved, the Council must present an itemized budget including design and maintenance fees. Private funding should never override public input and public safety.

These issues and others must be reviewed, and a detailed, fact-based plan should be presented to the residents of Ridgewood (in a public forum for discussion and debate) for the general welfare of the Village.

Name Address Signature



105 Blossom Hill Lane
Clifton PA 18944

PETITION TO THE COUNCIL FOR THE VILLAGE OF RIDGEWOOD
REGARDING SCHEDLER PARK PLAN

We, the undersigned, petition the Village Council not to reopen the Schedler Park plan (approved by Resolution 18-236) without:

- (i) a full assessment of the impact that would result from any changes to the plan; and
- (ii) a fact-based analysis of the comprehensive impact on the Village and the State of New Jersey made by the development of the Schedler property.

Any changes without a full assessment will ignore the following concerns.

- Due Process to which Residents of Ridgewood are Entitled. Changes to the approved plan require a comprehensive review process, transparent to all Village residents and consistent with other Village decisions (like the current Gold Star Memorial project), utilizing applicable subject-matter experts and independent studies.
- Health Implications to Children and Residents. Changes to the plan (including the introduction of a turf field and changes to the existing natural and mature tree barrier) do not consider the known health impact on children. Toxic pollutants from traffic, as well as noise pollution, will further harm park visitors and residents.
- Traffic patterns that will impact safety. Expansion of the field size will introduce increased traffic and buses. The prior traffic study was conducted in 2015 without considering buses. As Schedler is immediately adjacent to an exit from Route 17N, new studies must be conducted taking into consideration the safety of park visitors and residents with the change in traffic patterns and the introduction of buses.
- Wildlife and environmental preservation. Schedler (unlike many current fields) is the foraging grounds for NJ endangered species (Bald Eagles) and threatened species (Black-Crowned Night Herons) and houses protected vegetation. A full assessment of the environmental impact is imperative.
- Accurate Assessment of Flooding Impact. A change in the approved plan expanding the field size should only be made as a result of new, public, flood studies and an assessment of an effective strategy (based on a full Village property assessment, taking into consideration County and State remediation discussions) to address flooding concerns.
- Preservation of Historic District. A 2019 independent archeological assessment commissioned by the Village found that the Historic Schedler property likely houses Revolutionary War artifacts and recommended that an archaeological survey of the property be completed if significant ground disturbance is planned.
- Accurate Assessment of Field Demand. A detailed explanation of the need for a full-size field (outlining numbers of teams/players, by age and current field use) versus the previously agreed 75 x 50 yard field is required before any changes should be considered.
- Clear and transparent budget for new plans. Before changes to the plan can be approved, the Council must present an itemized budget including design and maintenance fees. Private funding should never override public input and public safety.

These issues and others must be reviewed, and a detailed, fact-based plan should be presented to the residents of Ridgewood (in a public forum for discussion and debate) for the general welfare of the Village.

Name Address Signature

WILLIAM F. LEAHY 250 - S. VANDIER AVE. RIDGEWOOD, N.J. 07450
William F. Leahy

PETITION TO THE COUNCIL FOR THE VILLAGE OF RIDGEWOOD
REGARDING SCHEDLER PARK PLAN

We, the undersigned, petition the Village Council not to reopen the Schedler Park plan (approved by Resolution 18-236) without:

- (i) a full assessment of the impact that would result from any changes to the plan; and
- (ii) a fact-based analysis of the comprehensive impact on the Village and the State of New Jersey made by the development of the Schedler property.

Any changes without a full assessment will ignore the following concerns.

- Due Process to which Residents of Ridgewood are Entitled. Changes to the approved plan require a comprehensive review process, transparent to all Village residents and consistent with other Village decisions (like the current Gold Star Memorial project), utilizing applicable subject-matter experts and independent studies.
- Health Implications to Children and Residents. Changes to the plan (including the introduction of a turf field and changes to the existing natural and mature tree barrier) do not consider the known health impact on children. Toxic pollutants from traffic, as well as noise pollution, will further harm park visitors and residents.
- Traffic patterns that will impact safety. Expansion of the field size will introduce increased traffic and buses. The prior traffic study was conducted in 2015 without considering buses. As Schedler is immediately adjacent to an exit from Route 17N, new studies must be conducted taking into consideration the safety of park visitors and residents with the change in traffic patterns and the introduction of buses.
- Wildlife and environmental preservation. Schedler (unlike many current fields) is the foraging grounds for NJ endangered species (Bald Eagles) and threatened species (Black-Crowned Night Herons) and houses protected vegetation. A full assessment of the environmental impact is imperative.
- Accurate Assessment of Flooding Impact. A change in the approved plan expanding the field size should only be made as a result of new, public, flood studies and an assessment of an effective strategy (based on a full Village property assessment, taking into consideration County and State remediation discussions) to address flooding concerns.
- Preservation of Historic District. A 2019 independent archeological assessment commissioned by the Village found that the Historic Schedler property likely houses Revolutionary War artifacts and recommended that an archaeological survey of the property be completed if significant ground disturbance is planned.
- Accurate Assessment of Field Demand. A detailed explanation of the need for a full-size field (outlining numbers of teams/players, by age and current field use) versus the previously agreed 75 x 50 yard field is required before any changes should be considered.
- Clear and transparent budget for new plans. Before changes to the plan can be approved, the Council must present an itemized budget including design and maintenance fees. Private funding should never override public input and public safety.

These issues and others must be reviewed, and a detailed, fact-based plan should be presented to the residents of Ridgewood (in a public forum for discussion and debate) for the general welfare of the Village.

Name Address Signature

ANN M. LEAHY 2505. VANDIEN AVE RIDGEWOOD NJ 07450
Ann M Leahy

PETITION TO THE COUNCIL FOR THE VILLAGE OF RIDGEWOOD
REGARDING SCHEDLER PARK PLAN

We, the undersigned, petition the Village Council not to reopen the Schedler Park plan (approved by Resolution 18-236) without:

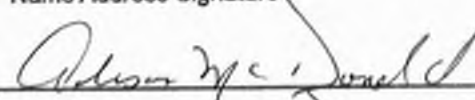
- (i) a full assessment of the impact that would result from any changes to the plan; and
- (ii) a fact-based analysis of the comprehensive impact on the Village and the State of New Jersey made by the development of the Schedler property.

Any changes without a full assessment will ignore the following concerns.

- Due Process to which Residents of Ridgewood are Entitled. Changes to the approved plan require a comprehensive review process, transparent to all Village residents and consistent with other Village decisions (like the current Gold Star Memorial project), utilizing applicable subject-matter experts and independent studies.
- Health Implications to Children and Residents. Changes to the plan (including the introduction of a turf field and changes to the existing natural and mature tree barrier) do not consider the known health impact on children. Toxic pollutants from traffic, as well as noise pollution, will further harm park visitors and residents.
- Traffic patterns that will impact safety. Expansion of the field size will introduce increased traffic and buses. The prior traffic study was conducted in 2015 without considering buses. As Schedler is immediately adjacent to an exit from Route 17N, new studies must be conducted taking into consideration the safety of park visitors and residents with the change in traffic patterns and the introduction of buses.
- Wildlife and environmental preservation. Schedler (unlike many current fields) is the foraging grounds for NJ endangered species (Bald Eagles) and threatened species (Black-Crowned Night Herons) and houses protected vegetation. A full assessment of the environmental impact is imperative.
- Accurate Assessment of Flooding Impact. A change in the approved plan expanding the field size should only be made as a result of new, public, flood studies and an assessment of an effective strategy (based on a full Village property assessment, taking into consideration County and State remediation discussions) to address flooding concerns.
- Preservation of Historic District. A 2019 independent archeological assessment commissioned by the Village found that the Historic Schedler property likely houses Revolutionary War artifacts and recommended that an archaeological survey of the property be completed if significant ground disturbance is planned.
- Accurate Assessment of Field Demand. A detailed explanation of the need for a full-size field (outlining numbers of teams/players, by age and current field use) versus the previously agreed 75 x 50 yard field is required before any changes should be considered.
- Clear and transparent budget for new plans. Before changes to the plan can be approved, the Council must present an itemized budget including design and maintenance fees. Private funding should never override public input and public safety.

These issues and others must be reviewed, and a detailed, fact-based plan should be presented to the residents of Ridgewood (in a public forum for discussion and debate) for the general welfare of the Village.

Name Address Signature


207 Gateway Rd
Ridgewood, NJ 07450

PETITION TO THE COUNCIL FOR THE VILLAGE OF RIDGEWOOD
REGARDING SCHEDLER PARK PLAN

We, the undersigned, petition the Village Council not to reopen the Schedler Park plan (approved by Resolution 18-236) without:

- (i) a full assessment of the impact that would result from any changes to the plan; and
- (ii) a fact-based analysis of the comprehensive impact on the Village and the State of New Jersey made by the development of the Schedler property.

Any changes without a full assessment will ignore the following concerns.

- Due Process to which Residents of Ridgewood are Entitled. Changes to the approved plan require a comprehensive review process, transparent to all Village residents and consistent with other Village decisions (like the current Gold Star Memorial project), utilizing applicable subject-matter experts and independent studies.
- Health Implications to Children and Residents. Changes to the plan (including the introduction of a turf field and changes to the existing natural and mature tree barrier) do not consider the known health impact on children. Toxic pollutants from traffic, as well as noise pollution, will further harm park visitors and residents.
- Traffic patterns that will impact safety. Expansion of the field size will introduce increased traffic and buses. The prior traffic study was conducted in 2015 without considering buses. As Schedler is immediately adjacent to an exit from Route 17N, new studies must be conducted taking into consideration the safety of park visitors and residents with the change in traffic patterns and the introduction of buses.
- Wildlife and environmental preservation. Schedler (unlike many current fields) is the foraging grounds for NJ endangered species (Bald Eagles) and threatened species (Black-Crowned Night Herons) and houses protected vegetation. A full assessment of the environmental impact is imperative.
- Accurate Assessment of Flooding Impact. A change in the approved plan expanding the field size should only be made as a result of new, public, flood studies and an assessment of an effective strategy (based on a full Village property assessment, taking into consideration County and State remediation discussions) to address flooding concerns.
- Preservation of Historic District. A 2019 independent archeological assessment commissioned by the Village found that the Historic Schedler property likely houses Revolutionary War artifacts and recommended that an archaeological survey of the property be completed if significant ground disturbance is planned.
- Accurate Assessment of Field Demand. A detailed explanation of the need for a full-size field (outlining numbers of teams/players, by age and current field use) versus the previously agreed 75 x 50 yard field is required before any changes should be considered.
- Clear and transparent budget for new plans. Before changes to the plan can be approved, the Council must present an itemized budget including design and maintenance fees. Private funding should never override public input and public safety.

These issues and others must be reviewed, and a detailed, fact-based plan should be presented to the residents of Ridgewood (in a public forum for discussion and debate) for the general welfare of the Village.

Name Address Signature

Ann McDonald

207 Gateway Rd
Ridgewood NJ 07450

PETITION TO THE COUNCIL FOR THE VILLAGE OF RIDGEWOOD
REGARDING SCHEDLER PARK PLAN

We, the undersigned, petition the Village Council not to reopen the Schedler Park plan (approved by Resolution 18-236) without:


- (i) a full assessment of the impact that would result from any changes to the plan; and
- (ii) a fact-based analysis of the comprehensive impact on the Village and the State of New Jersey made by the development of the Schedler property.

Any changes without a full assessment will ignore the following concerns.

- Due Process to which Residents of Ridgewood are Entitled. Changes to the approved plan require a comprehensive review process, transparent to all Village residents and consistent with other Village decisions (like the current Gold Star Memorial project), utilizing applicable subject-matter experts and independent studies.
- Health Implications to Children and Residents. Changes to the plan (including the introduction of a turf field and changes to the existing natural and mature tree barrier) do not consider the known health impact on children; Toxic pollutants from traffic, as well as noise pollution, will further harm park visitors and residents.
- Traffic patterns that will impact safety. Expansion of the field size will introduce increased traffic and buses. The prior traffic study was conducted in 2015 without considering buses. As Schedler is immediately adjacent to an exit from Route 17N, new studies must be conducted taking into consideration the safety of park visitors and residents with the change in traffic patterns and the introduction of buses.
- Wildlife and environmental preservation. Schedler (unlike many current fields) is the foraging grounds for NJ endangered species (Bald Eagles) and threatened species (Black-Crowned Night Herons) and houses protected vegetation. A full assessment of the environmental impact is imperative.
- Accurate Assessment of Flooding Impact. A change in the approved plan expanding the field size should only be made as a result of new, public, flood studies and an assessment of an effective strategy (based on a full Village property assessment, taking into consideration County and State remediation discussions) to address flooding concerns.
- Preservation of Historic District. A 2019 independent archeological assessment commissioned by the Village found that the Historic Schedler property likely houses Revolutionary War artifacts and recommended that an archaeological survey of the property be completed if significant ground disturbance is planned.
- Accurate Assessment of Field Demand. A detailed explanation of the need for a full-size field (outlining numbers of teams/players, by age and current field use) versus the previously agreed 75 x 50 yard field is required before any changes should be considered.
- Clear and transparent budget for new plans. Before changes to the plan can be approved, the Council must present an itemized budget including design and maintenance fees. Private funding should never override public input and public safety.

These issues and others must be reviewed, and a detailed, fact-based plan should be presented to the residents of Ridgewood (in a public forum for discussion and debate) for the general welfare of the Village.

Name Address Signature

 Robert A. Briedis

890 East Glen Ave., Ridgewood, NJ 07450

2/23/2023

PETITION TO THE COUNCIL FOR THE VILLAGE OF RIDGEWOOD
REGARDING SCHEDLER PARK PLAN

We, the undersigned residents of Ridgewood, petition the Village Council not to reopen the Schedler Park plan (approved by Resolution 18-236) without:

- (i) a full assessment of the impact that would result from any changes to the plan; and
- (ii) a fact-based analysis of the comprehensive impact on the Village and the State of New Jersey made by the development of the Schedler property.

Any changes without a full assessment will ignore the following concerns.

- Due Process to which Residents of Ridgewood are Entitled. Changes to the approved plan require a comprehensive review process, transparent to all Village residents and consistent with other Village decisions (like the current Gold Star Memorial project), utilizing applicable subject-matter experts and independent studies.
- Health Implications to Children and Residents. Changes to the plan (including the introduction of a turf field and changes to the existing natural and mature tree barrier) do not consider the known health impact on children. Toxic pollutants from traffic, as well as noise pollution, will further harm park visitors and residents.
- Traffic patterns that will impact safety. Expansion of the field size will introduce increased traffic and buses. The prior traffic study was conducted in 2015 without considering buses. As Schedler is immediately adjacent to an exit from Route 17N, new studies must be conducted taking into consideration the safety of park visitors and residents with the change in traffic patterns and the introduction of buses.
- Wildlife and environmental preservation. Schedler (unlike many current fields) is the foraging grounds for NJ endangered species (Bald Eagles) and threatened species (Black-Crowned Night-Herons) and houses protected vegetation. A full assessment of the environmental impact is imperative.
- Accurate Assessment of Flooding Impact. A change in the approved plan expanding the field size should only be made as a result of new, public, flood studies and an assessment of an effective strategy (based on a full Village property assessment, taking into consideration County and State remediation discussions) to address flooding concerns.
- Preservation of Historic District. A 2019 independent archeological assessment commissioned by the Village found that the Historic Schedler property likely houses Revolutionary War artifacts and recommended that an archaeological survey of the property be completed if significant ground disturbance is planned.
- Accurate Assessment of Field Demand. A detailed explanation of the need for a full-size field (outlining numbers of teams/players, by age and current field use) versus the previously agreed 75 x 50 yard field is required before any changes should be considered.
- Clear and transparent budget for new plans. Before changes to the plan can be approved, the Council must present an itemized budget including design and maintenance fees. Private funding should never override public input and public safety.

These issues and others must be reviewed, and a detailed, fact-based plan should be presented to the residents of Ridgewood (in a public forum for discussion and debate) for the general welfare of the Village.

Name

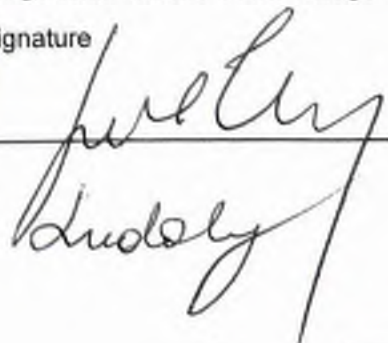
Address

Signature

Joseph Luddy

527 West Saddle River Rd

Elena Luddy



**PETITION TO THE COUNCIL FOR THE VILLAGE OF RIDGEWOOD
REGARDING SCHEDLER PARK PLAN**

We, the undersigned, petition the Village Council not to reopen the Schedler Park plan (approved by Resolution 18-236) without:

- (i) a full assessment of the impact that would result from any changes to the plan; and
- (ii) a fact-based analysis of the comprehensive impact on the Village and the State of New Jersey made by the development of the Schedler property.

Any changes without a full assessment will ignore the following concerns.

- Due Process to which Residents of Ridgewood are Entitled. Changes to the approved plan require a comprehensive review process, transparent to all Village residents and consistent with other Village decisions (like the current Gold Star Memorial project), utilizing applicable subject-matter experts and independent studies.
- Health Implications to Children and Residents. Changes to the plan (including the introduction of a turf field and changes to the existing natural and mature tree barrier) do not consider the known health impact on children. Toxic pollutants from traffic, as well as noise pollution, will further harm park visitors and residents.
- Traffic patterns that will impact safety. Expansion of the field size will introduce increased traffic and buses. The prior traffic study was conducted in 2015 without considering buses. As Schedler is immediately adjacent to an exit from Route 17N, new studies must be conducted taking into consideration the safety of park visitors and residents with the change in traffic patterns and the introduction of buses.
- Wildlife and environmental preservation. Schedler (unlike many current fields) is the foraging grounds for NJ endangered species (Bald Eagles) and threatened species (Black-Crowned Night Herons) and houses protected vegetation. A full assessment of the environmental impact is imperative.
- Accurate Assessment of Flooding Impact. A change in the approved plan expanding the field size should only be made as a result of new, public, flood studies and an assessment of an effective strategy (based on a full Village property assessment, taking into consideration County and State remediation discussions) to address flooding concerns.
- Preservation of Historic District. A 2019 independent archeological assessment commissioned by the Village found that the Historic Schedler property likely houses Revolutionary War artifacts and recommended that an archaeological survey of the property be completed if significant ground disturbance is planned.
- Accurate Assessment of Field Demand. A detailed explanation of the need for a full-size field (outlining numbers of teams/players, by age and current field use) versus the previously agreed 75 x 50 yard field is required before any changes should be considered.
- Clear and transparent budget for new plans. Before changes to the plan can be approved, the Council must present an itemized budget including design and maintenance fees. Private funding should never override public input and public safety.

These issues and others must be reviewed, and a detailed, fact-based plan should be presented to the residents of Ridgewood (in a public forum for discussion and debate) for the general welfare of the Village.

Name Address Signature

ROBERT GRINCH 221 KEMAH



02-22-23

PETITION TO THE COUNCIL FOR THE VILLAGE OF RIDGEWOOD
REGARDING SCHEDLER PARK PLAN

We, the undersigned, petition the Village Council not to reopen the Schedler Park plan (approved by Resolution 18-236) without:

- (i) a full assessment of the impact that would result from any changes to the plan; and
- (ii) a fact-based analysis of the comprehensive impact on the Village and the State of New Jersey made by the development of the Schedler property.

Any changes without a full assessment will ignore the following concerns.

- Due Process to which Residents of Ridgewood are Entitled. Changes to the approved plan require a comprehensive review process, transparent to all Village residents and consistent with other Village decisions (like the current Gold Star Memorial project), utilizing applicable subject-matter experts and independent studies.
- Health Implications to Children and Residents. Changes to the plan (including the introduction of a turf field and changes to the existing natural and mature tree barrier) do not consider the known health impact on children. Toxic pollutants from traffic, as well as noise pollution, will further harm park visitors and residents.
- Traffic patterns that will impact safety. Expansion of the field size will introduce increased traffic and buses. The prior traffic study was conducted in 2015 without considering buses. As Schedler is immediately adjacent to an exit from Route 17N, new studies must be conducted taking into consideration the safety of park visitors and residents with the change in traffic patterns and the introduction of buses.
- Wildlife and environmental preservation. Schedler (unlike many current fields) is the foraging grounds for NJ endangered species (Bald Eagles) and threatened species (Black-Crowned Night Herons) and houses protected vegetation. A full assessment of the environmental impact is imperative.
- Accurate Assessment of Flooding Impact. A change in the approved plan expanding the field size should only be made as a result of new, public, flood studies and an assessment of an effective strategy (based on a full Village property assessment, taking into consideration County and State remediation discussions) to address flooding concerns.
- Preservation of Historic District. A 2019 independent archeological assessment commissioned by the Village found that the Historic Schedler property likely houses Revolutionary War artifacts and recommended that an archaeological survey of the property be completed if significant ground disturbance is planned.
- Accurate Assessment of Field Demand. A detailed explanation of the need for a full-size field (outlining numbers of teams/players, by age and current field use) versus the previously agreed 75 x 50 yard field is required before any changes should be considered.
- Clear and transparent budget for new plans. Before changes to the plan can be approved, the Council must present an itemized budget including design and maintenance fees. Private funding should never override public input and public safety.

These issues and others must be reviewed, and a detailed, fact-based plan should be presented to the residents of Ridgewood (in a public forum for discussion and debate) for the general welfare of the Village.

Name Address Signature

Lynn Coromilas

Lynn Coromilas
395 Manchester Road
Ridgewood

PETITION TO THE COUNCIL FOR THE VILLAGE OF RIDGEWOOD
REGARDING SCHEDLER PARK PLAN

We, the undersigned, petition the Village Council not to reopen the Schedler Park plan (approved by Resolution 18-236) without:

- (i) a full assessment of the impact that would result from any changes to the plan; and
- (ii) a fact-based analysis of the comprehensive impact on the Village and the State of New Jersey made by the development of the Schedler property.

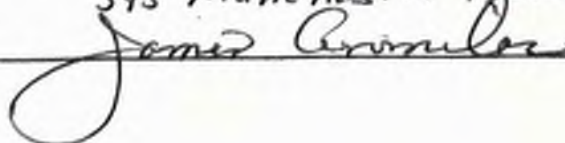
Any changes without a full assessment will ignore the following concerns.

- Due Process to which Residents of Ridgewood are Entitled. Changes to the approved plan require a comprehensive review process, transparent to all Village residents and consistent with other Village decisions (like the current Gold Star Memorial project), utilizing applicable subject-matter experts and independent studies.
- Health Implications to Children and Residents. Changes to the plan (including the introduction of a turf field and changes to the existing natural and mature tree barrier) do not consider the known health impact on children. Toxic pollutants from traffic, as well as noise pollution, will further harm park visitors and residents.
- Traffic patterns that will impact safety. Expansion of the field size will introduce increased traffic and buses. The prior traffic study was conducted in 2015 without considering buses. As Schedler is immediately adjacent to an exit from Route 17N, new studies must be conducted taking into consideration the safety of park visitors and residents with the change in traffic patterns and the introduction of buses.
- Wildlife and environmental preservation. Schedler (unlike many current fields) is the foraging grounds for NJ endangered species (Bald Eagles) and threatened species (Black-Crowned Night Herons) and houses protected vegetation. A full assessment of the environmental impact is imperative.
- Accurate Assessment of Flooding Impact. A change in the approved plan expanding the field size should only be made as a result of new, public, flood studies and an assessment of an effective strategy (based on a full Village property assessment, taking into consideration County and State remediation discussions) to address flooding concerns.
- Preservation of Historic District. A 2019 independent archeological assessment commissioned by the Village found that the Historic Schedler property likely houses Revolutionary War artifacts and recommended that an archaeological survey of the property be completed if significant ground disturbance is planned.
- Accurate Assessment of Field Demand. A detailed explanation of the need for a full-size field (outlining numbers of teams/players, by age and current field use) versus the previously agreed 75 x 50 yard field is required before any changes should be considered.
- Clear and transparent budget for new plans. Before changes to the plan can be approved, the Council must present an itemized budget including design and maintenance fees. Private funding should never override public input and public safety.

These issues and others must be reviewed, and a detailed, fact-based plan should be presented to the residents of Ridgewood (in a public forum for discussion and debate) for the general welfare of the Village.

Name Address Signature

James Coromiles
395 Manchester Road, Ridgewood 07450



**PETITION TO THE COUNCIL FOR THE VILLAGE OF RIDGEWOOD
REGARDING SCHEDLER PARK PLAN**

We, the undersigned, petition the Village Council not to reopen the Schedler Park plan (approved by Resolution 18-236) without:

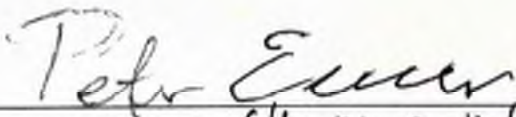
- (i) a full assessment of the impact that would result from any changes to the plan; and
- (ii) a fact-based analysis of the comprehensive impact on the Village and the State of New Jersey made by the development of the Schedler property.

Any changes without a full assessment will ignore the following concerns.

- Due Process to which Residents of Ridgewood are Entitled. Changes to the approved plan require a comprehensive review process, transparent to all Village residents and consistent with other Village decisions (like the current Gold Star Memorial project), utilizing applicable subject-matter experts and independent studies.
- Health Implications to Children and Residents. Changes to the plan (including the introduction of a turf field and changes to the existing natural and mature tree barrier) do not consider the known health impact on children. Toxic pollutants from traffic, as well as noise pollution, will further harm park visitors and residents.
- Traffic patterns that will impact safety. Expansion of the field size will introduce increased traffic and buses. The prior traffic study was conducted in 2015 without considering buses. As Schedler is immediately adjacent to an exit from Route 17N, new studies must be conducted taking into consideration the safety of park visitors and residents with the change in traffic patterns and the introduction of buses.
- Wildlife and environmental preservation. Schedler (unlike many current fields) is the foraging grounds for NJ endangered species (Bald Eagles) and threatened species (Black-Crowned Night Herons) and houses protected vegetation. A full assessment of the environmental impact is imperative.
- Accurate Assessment of Flooding Impact. A change in the approved plan expanding the field size should only be made as a result of new, public, flood studies and an assessment of an effective strategy (based on a full Village property assessment, taking into consideration County and State remediation discussions) to address flooding concerns.
- Preservation of Historic District. A 2019 independent archeological assessment commissioned by the Village found that the Historic Schedler property likely houses Revolutionary War artifacts and recommended that an archaeological survey of the property be completed if significant ground disturbance is planned.
- Accurate Assessment of Field Demand. A detailed explanation of the need for a full-size field (outlining numbers of teams/players, by age and current field use) versus the previously agreed 75 x 50 yard field is required before any changes should be considered.
- Clear and transparent budget for new plans. Before changes to the plan can be approved, the Council must present an itemized budget including design and maintenance fees. Private funding should never override public input and public safety.

These issues and others must be reviewed, and a detailed, fact-based plan should be presented to the residents of Ridgewood (in a public forum for discussion and debate) for the general welfare of the Village.

Name Address Signature


Peter Enmer 491 W. Saddle River R.R.

PETITION TO THE COUNCIL FOR THE VILLAGE OF RIDGEWOOD
REGARDING SCHEDLER PARK PLAN

We, the undersigned, petition the Village Council not to reopen the Schedler Park plan (approved by Resolution 18-236) without:


- (i) a full assessment of the impact that would result from any changes to the plan; and
- (ii) a fact-based analysis of the comprehensive impact on the Village and the State of New Jersey made by the development of the Schedler property.

Any changes without a full assessment will ignore the following concerns.

- Due Process to which Residents of Ridgewood are Entitled. Changes to the approved plan require a comprehensive review process, transparent to all Village residents and consistent with other Village decisions (like the current Gold Star Memorial project), utilizing applicable subject-matter experts and independent studies.
- Health Implications to Children and Residents. Changes to the plan (including the introduction of a turf field and changes to the existing natural and mature tree barrier) do not consider the known health impact on children. Toxic pollutants from traffic, as well as noise pollution, will further harm park visitors and residents.
- Traffic patterns that will impact safety. Expansion of the field size will introduce increased traffic and buses. The prior traffic study was conducted in 2015 without considering buses. As Schedler is immediately adjacent to an exit from Route 17N, new studies must be conducted taking into consideration the safety of park visitors and residents with the change in traffic patterns and the introduction of buses.
- Wildlife and environmental preservation. Schedler (unlike many current fields) is the foraging grounds for NJ endangered species (Bald Eagles) and threatened species (Black-Crowned Night Herons) and houses protected vegetation. A full assessment of the environmental impact is imperative.
- Accurate Assessment of Flooding Impact. A change in the approved plan expanding the field size should only be made as a result of new, public, flood studies and an assessment of an effective strategy (based on a full Village property assessment, taking into consideration County and State remediation discussions) to address flooding concerns.
- Preservation of Historic District. A 2019 independent archeological assessment commissioned by the Village found that the Historic Schedler property likely houses Revolutionary War artifacts and recommended that an archaeological survey of the property be completed if significant ground disturbance is planned.
- Accurate Assessment of Field Demand. A detailed explanation of the need for a full-size field (outlining numbers of teams/players, by age and current field use) versus the previously agreed 75 x 50 yard field is required before any changes should be considered.
- Clear and transparent budget for new plans. Before changes to the plan can be approved, the Council must present an itemized budget including design and maintenance fees. Private funding should never override public input and public safety.

These issues and others must be reviewed, and a detailed, fact-based plan should be presented to the residents of Ridgewood (in a public forum for discussion and debate) for the general welfare of the Village.

Name Address Signature



Ildiko Enner 491 W. Saddle River Rd

PETITION TO THE COUNCIL FOR THE VILLAGE OF RIDGEWOOD
REGARDING SCHEDLER PARK PLAN

We, the undersigned residents of Ridgewood, petition the Village Council not to reopen the Schedler Park plan (approved by Resolution 18-236) without:

- (i) a full assessment of the impact that would result from any changes to the plan; and
- (ii) a fact-based analysis of the comprehensive impact on the Village and the State of New Jersey made by the development of the Schedler property.

Any changes without a full assessment will ignore the following concerns.

- Due Process to which Residents of Ridgewood are Entitled. Changes to the approved plan require a comprehensive review process, transparent to all Village residents and consistent with other Village decisions (like the current Gold Star Memorial project), utilizing applicable subject-matter experts and independent studies.
- Health Implications to Children and Residents. Changes to the plan (including the introduction of a turf field and changes to the existing natural and mature tree barrier) do not consider the known health impact on children. Toxic pollutants from traffic, as well as noise pollution, will further harm park visitors and residents.
- Traffic patterns that will impact safety. Expansion of the field size will introduce increased traffic and buses. The prior traffic study was conducted in 2015 without considering buses. As Schedler is immediately adjacent to an exit from Route 17N, new studies must be conducted taking into consideration the safety of park visitors and residents with the change in traffic patterns and the introduction of buses.
- Wildlife and environmental preservation. Schedler (unlike many current fields) is the foraging grounds for NJ endangered species (Bald Eagles) and threatened species (Black-Crowned Night-Herons) and houses protected vegetation. A full assessment of the environmental impact is imperative.
- Accurate Assessment of Flooding Impact. A change in the approved plan expanding the field size should only be made as a result of new, public, flood studies and an assessment of an effective strategy (based on a full Village property assessment, taking into consideration County and State remediation discussions) to address flooding concerns.
- Preservation of Historic District. A 2019 independent archeological assessment commissioned by the Village found that the Historic Schedler property likely houses Revolutionary War artifacts and recommended that an archaeological survey of the property be completed if significant ground disturbance is planned.
- Accurate Assessment of Field Demand. A detailed explanation of the need for a full-size field (outlining numbers of teams/players, by age and current field use) versus the previously agreed 75 x 50 yard field is required before any changes should be considered.
- Clear and transparent budget for new plans. Before changes to the plan can be approved, the Council must present an itemized budget including design and maintenance fees. Private funding should never override public input and public safety.

These issues and others must be reviewed, and a detailed, fact-based plan should be presented to the residents of Ridgewood (in a public forum for discussion and debate) for the general welfare of the Village.

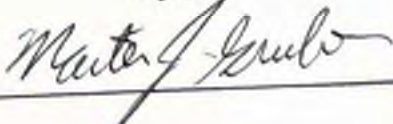
Name

Address

Signature

MARTIN GRUBER

229 S. TAYLOR



PETITION TO THE COUNCIL FOR THE VILLAGE OF RIDGEWOOD
REGARDING SCHEDLER PARK PLAN

We, the undersigned residents of Ridgewood, petition the Village Council not to reopen the Schedler Park plan (approved by Resolution 18-236) without:

- (i) a full assessment of the impact that would result from any changes to the plan; and
- (ii) a fact-based analysis of the comprehensive impact on the Village and the State of New Jersey made by the development of the Schedler property.

Any changes without a full assessment will ignore the following concerns.

- Due Process to which Residents of Ridgewood are Entitled. Changes to the approved plan require a comprehensive review process, transparent to all Village residents and consistent with other Village decisions (like the current Gold Star Memorial project), utilizing applicable subject-matter experts and independent studies.
- Health Implications to Children and Residents. Changes to the plan (including the introduction of a turf field and changes to the existing natural and mature tree barrier) do not consider the known health impact on children. Toxic pollutants from traffic, as well as noise pollution, will further harm park visitors and residents.
- Traffic patterns that will impact safety. Expansion of the field size will introduce increased traffic and buses. The prior traffic study was conducted in 2015 without considering buses. As Schedler is immediately adjacent to an exit from Route 17N, new studies must be conducted taking into consideration the safety of park visitors and residents with the change in traffic patterns and the introduction of buses.
- Wildlife and environmental preservation. Schedler (unlike many current fields) is the foraging grounds for NJ endangered species (Bald Eagles) and threatened species (Black-Crowned Night-Herons) and houses protected vegetation. A full assessment of the environmental impact is imperative.
- Accurate Assessment of Flooding Impact. A change in the approved plan expanding the field size should only be made as a result of new, public, flood studies and an assessment of an effective strategy (based on a full Village property assessment, taking into consideration County and State remediation discussions) to address flooding concerns.
- Preservation of Historic District. A 2019 independent archeological assessment commissioned by the Village found that the Historic Schedler property likely houses Revolutionary War artifacts and recommended that an archaeological survey of the property be completed if significant ground disturbance is planned.
- Accurate Assessment of Field Demand. A detailed explanation of the need for a full-size field (outlining numbers of teams/players, by age and current field use) versus the previously agreed 75 x 50 yard field is required before any changes should be considered.
- Clear and transparent budget for new plans. Before changes to the plan can be approved, the Council must present an itemized budget including design and maintenance fees. Private funding should never override public input and public safety.

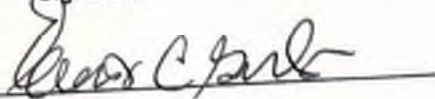
These issues and others must be reviewed, and a detailed, fact-based plan should be presented to the residents of Ridgewood (in a public forum for discussion and debate) for the general welfare of the Village.

Name

Address

Signature

ELEANOR GRUBER 229 E. IRVING



PETITION TO THE COUNCIL FOR THE VILLAGE OF RIDGEWOOD
REGARDING SCHEDLER PARK PLAN


We, the undersigned residents of Ridgewood, petition the Village Council not to reopen the Schedler Park plan (approved by Resolution 18-236) without:

- (i) a full assessment of the impact that would result from any changes to the plan; and
- (ii) a fact-based analysis of the comprehensive impact on the Village and the State of New Jersey made by the development of the Schedler property.

Any changes without a full assessment will ignore the following concerns.

- Due Process to which Residents of Ridgewood are Entitled. Changes to the approved plan require a comprehensive review process, transparent to all Village residents and consistent with other Village decisions (like the current Gold Star Memorial project), utilizing applicable subject-matter experts and independent studies.
- Health Implications to Children and Residents. Changes to the plan (including the introduction of a turf field and changes to the existing natural and mature tree barrier) do not consider the known health impact on children. Toxic pollutants from traffic, as well as noise pollution, will further harm park visitors and residents.
- Traffic patterns that will impact safety. Expansion of the field size will introduce increased traffic and buses. The prior traffic study was conducted in 2015 without considering buses. As Schedler is immediately adjacent to an exit from Route 17N, new studies must be conducted taking into consideration the safety of park visitors and residents with the change in traffic patterns and the introduction of buses.
- Wildlife and environmental preservation. Schedler (unlike many current fields) is the foraging grounds for NJ endangered species (Bald Eagles) and threatened species (Black-Crowned Night-Herons) and houses protected vegetation. A full assessment of the environmental impact is imperative.
- Accurate Assessment of Flooding Impact. A change in the approved plan expanding the field size should only be made as a result of new, public, flood studies and an assessment of an effective strategy (based on a full Village property assessment, taking into consideration County and State remediation discussions) to address flooding concerns.
- Preservation of Historic District. A 2019 independent archeological assessment commissioned by the Village found that the Historic Schedler property likely houses Revolutionary War artifacts and recommended that an archaeological survey of the property be completed if significant ground disturbance is planned.
- Accurate Assessment of Field Demand. A detailed explanation of the need for a full-size field (outlining numbers of teams/players, by age and current field use) versus the previously agreed 75 x 50 yard field is required before any changes should be considered.
- Clear and transparent budget for new plans. Before changes to the plan can be approved, the Council must present an itemized budget including design and maintenance fees. Private funding should never override public input and public safety.

These issues and others must be reviewed, and a detailed, fact-based plan should be presented to the residents of Ridgewood (in a public forum for discussion and debate) for the general welfare of the Village.

Name	Address	Signature
Virendra Sheth	501 W Saddle River Road Ridgewood	

**PETITION TO THE COUNCIL FOR THE VILLAGE OF RIDGEWOOD
REGARDING SCHEDLER PARK PLAN**

We, the undersigned residents of Ridgewood, petition the Village Council not to reopen the Schedler Park plan (approved by Resolution 18-236) without:

- (i) a full assessment of the impact that would result from any changes to the plan; and
- (ii) a fact-based analysis of the comprehensive impact on the Village and the State of New Jersey made by the development of the Schedler property.

Any changes without a full assessment will ignore the following concerns.

- Due Process to which Residents of Ridgewood are Entitled. Changes to the approved plan require a comprehensive review process, transparent to all Village residents and consistent with other Village decisions (like the current Gold Star Memorial project), utilizing applicable subject-matter experts and independent studies.
- Health Implications to Children and Residents. Changes to the plan (including the introduction of a turf field and changes to the existing natural and mature tree barrier) do not consider the known health impact on children. Toxic pollutants from traffic, as well as noise pollution, will further harm park visitors and residents.
- Traffic patterns that will impact safety. Expansion of the field size will introduce increased traffic and buses. The prior traffic study was conducted in 2015 without considering buses. As Schedler is immediately adjacent to an exit from Route 17N, new studies must be conducted taking into consideration the safety of park visitors and residents with the change in traffic patterns and the introduction of buses.
- Wildlife and environmental preservation. Schedler (unlike many current fields) is the foraging grounds for NJ endangered species (Bald Eagles) and threatened species (Black-Crowned Night-Herons) and houses protected vegetation. A full assessment of the environmental impact is imperative.
- Accurate Assessment of Flooding Impact. A change in the approved plan expanding the field size should only be made as a result of new, public, flood studies and an assessment of an effective strategy (based on a full Village property assessment, taking into consideration County and State remediation discussions) to address flooding concerns.
- Preservation of Historic District. A 2019 independent archeological assessment commissioned by the Village found that the Historic Schedler property likely houses Revolutionary War artifacts and recommended that an archaeological survey of the property be completed if significant ground disturbance is planned.
- Accurate Assessment of Field Demand. A detailed explanation of the need for a full-size field (outlining numbers of teams/players, by age and current field use) versus the previously agreed 75 x 50 yard field is required before any changes should be considered.
- Clear and transparent budget for new plans. Before changes to the plan can be approved, the Council must present an itemized budget including design and maintenance fees. Private funding should never override public input and public safety.


These issues and others must be reviewed, and a detailed, fact-based plan should be presented to the residents of Ridgewood (in a public forum for discussion and debate) for the general welfare of the Village.

Name

Address

Signature

VAIDEHI VYAS

	Vaidehi Vyas 501 W. Saddle River Rd. Ridgewood, NJ 07450
---	---



PETITION TO THE COUNCIL FOR THE VILLAGE OF RIDGEWOOD
REGARDING SCHEDLER PARK PLAN

We, the undersigned residents of Ridgewood, petition the Village Council not to reopen the Schedler Park plan (approved by Resolution 18-236) without:

- (i) a full assessment of the impact that would result from any changes to the plan; and
- (ii) a fact-based analysis of the comprehensive impact on the Village and the State of New Jersey made by the development of the Schedler property.

Any changes without a full assessment will ignore the following concerns.

- Due Process to which Residents of Ridgewood are Entitled. Changes to the approved plan require a comprehensive review process, transparent to all Village residents and consistent with other Village decisions (like the current Gold Star Memorial project), utilizing applicable subject-matter experts and independent studies.
- Health Implications to Children and Residents. Changes to the plan (including the introduction of a turf field and changes to the existing natural and mature tree barrier) do not consider the known health impact on children. Toxic pollutants from traffic, as well as noise pollution, will further harm park visitors and residents.
- Traffic patterns that will impact safety. Expansion of the field size will introduce increased traffic and buses. The prior traffic study was conducted in 2015 without considering buses. As Schedler is immediately adjacent to an exit from Route 17N, new studies must be conducted taking into consideration the safety of park visitors and residents with the change in traffic patterns and the introduction of buses.
- Wildlife and environmental preservation. Schedler (unlike many current fields) is the foraging grounds for NJ endangered species (Bald Eagles) and threatened species (Black-Crowned Night-Herons) and houses protected vegetation. A full assessment of the environmental impact is imperative.
- Accurate Assessment of Flooding Impact. A change in the approved plan expanding the field size should only be made as a result of new, public, flood studies and an assessment of an effective strategy (based on a full Village property assessment, taking into consideration County and State remediation discussions) to address flooding concerns.
- Preservation of Historic District. A 2019 independent archeological assessment commissioned by the Village found that the Historic Schedler property likely houses Revolutionary War artifacts and recommended that an archaeological survey of the property be completed if significant ground disturbance is planned.
- Accurate Assessment of Field Demand. A detailed explanation of the need for a full-size field (outlining numbers of teams/players, by age and current field use) versus the previously agreed 75 x 50 yard field is required before any changes should be considered.
- Clear and transparent budget for new plans. Before changes to the plan can be approved, the Council must present an itemized budget including design and maintenance fees. Private funding should never override public input and public safety.

These issues and others must be reviewed, and a detailed, fact-based plan should be presented to the residents of Ridgewood (in a public forum for discussion and debate) for the general welfare of the Village.

Name

Address

Signature

Claudia Allocco 724 Howard Rd. Ridgewood Claudia Allocco

PETITION TO THE COUNCIL FOR THE VILLAGE OF RIDGEWOOD
REGARDING SCHEDLER PARK PLAN

We, the undersigned residents of Ridgewood, petition the Village Council not to reopen the Schedler Park plan (approved by Resolution 18-236) without:

- (i) a full assessment of the impact that would result from any changes to the plan; and
- (ii) a fact-based analysis of the comprehensive impact on the Village and the State of New Jersey made by the development of the Schedler property.

Any changes without a full assessment will ignore the following concerns.

- Due Process to which Residents of Ridgewood are Entitled. Changes to the approved plan require a comprehensive review process, transparent to all Village residents and consistent with other Village decisions (like the current Gold Star Memorial project), utilizing applicable subject-matter experts and independent studies.
- Health Implications to Children and Residents. Changes to the plan (including the introduction of a turf field and changes to the existing natural and mature tree barrier) do not consider the known health impact on children. Toxic pollutants from traffic, as well as noise pollution, will further harm park visitors and residents.
- Traffic patterns that will impact safety. Expansion of the field size will introduce increased traffic and buses. The prior traffic study was conducted in 2015 without considering buses. As Schedler is immediately adjacent to an exit from Route 17N, new studies must be conducted taking into consideration the safety of park visitors and residents with the change in traffic patterns and the introduction of buses.
- Wildlife and environmental preservation. Schedler (unlike many current fields) is the foraging grounds for NJ endangered species (Bald Eagles) and threatened species (Black-Crowned Night-Herons) and houses protected vegetation. A full assessment of the environmental impact is imperative.
- Accurate Assessment of Flooding Impact. A change in the approved plan expanding the field size should only be made as a result of new, public, flood studies and an assessment of an effective strategy (based on a full Village property assessment, taking into consideration County and State remediation discussions) to address flooding concerns.
- Preservation of Historic District. A 2019 independent archeological assessment commissioned by the Village found that the Historic Schedler property likely houses Revolutionary War artifacts and recommended that an archaeological survey of the property be completed if significant ground disturbance is planned.
- Accurate Assessment of Field Demand. A detailed explanation of the need for a full-size field (outlining numbers of teams/players, by age and current field use) versus the previously agreed 75 x 50 yard field is required before any changes should be considered.
- Clear and transparent budget for new plans. Before changes to the plan can be approved, the Council must present an itemized budget including design and maintenance fees. Private funding should never override public input and public safety.

These issues and others must be reviewed, and a detailed, fact-based plan should be presented to the residents of Ridgewood (in a public forum for discussion and debate) for the general welfare of the Village.

Name

Address

Signature

Suphi Cohen

388 Queens Ct.
Queens Ct.

Suphi Cohen

PETITION TO THE COUNCIL FOR THE VILLAGE OF RIDGEWOOD
REGARDING SCHEDLER PARK PLAN

We, the undersigned, petition the Village Council not to reopen the Schedler Park plan (approved by Resolution 18-236) without:

- (i) a full assessment of the impact that would result from any changes to the plan; and
- (ii) a fact-based analysis of the comprehensive impact on the Village and the State of New Jersey made by the development of the Schedler property

Any changes without a full assessment will ignore the following concerns

- Due Process to which Residents of Ridgewood are Entitled. Changes to the approved plan require a comprehensive review process, transparent to all Village residents and consistent with other Village decisions (like the current Gold Star Memorial project), utilizing applicable subject-matter experts and independent studies
- Health implications to Children and Residents. Changes to the plan (including the introduction of a turf field and changes to the existing natural and mature tree barrier) do not consider the known health impact on children. Toxic pollutants from traffic, as well as noise pollution, will further harm park visitors and residents
- Traffic patterns that will impact safety. Expansion of the field size will introduce increased traffic and buses. The prior traffic study was conducted in 2015 without considering buses. As Schedler is immediately adjacent to an exit from Route 17N, new studies must be conducted taking into consideration the safety of park visitors and residents with the change in traffic patterns and the introduction of buses.
- Wildlife and environmental preservation. Schedler (unlike many current fields) is the foraging grounds for NJ endangered species (Bald Eagles) and threatened species (Black-Crowned Night Herons) and houses protected vegetation. A full assessment of the environmental impact is imperative
- Accurate Assessment of Flooding Impact. A change in the approved plan expanding the field size should only be made as a result of new, public, flood studies and an assessment of an effective strategy (based on a full Village property assessment, taking into consideration County and State remediation discussions) to address flooding concerns.
- Preservation of Historic District. A 2019 independent archeological assessment commissioned by the Village found that the Historic Schedler property likely houses Revolutionary War artifacts and recommended that an archaeological survey of the property be completed if significant ground disturbance is planned
- Accurate Assessment of Field Demand. A detailed explanation of the need for a full-size field (outlining numbers of teams/players, by age and current field use) versus the previously agreed 75 x 50 yard field is required before any changes should be considered.
- Clear and transparent budget for new plans. Before changes to the plan can be approved, the Council must present an itemized budget including design and maintenance fees. Private funding should never override public input and public safety.

These issues and others must be reviewed, and a detailed, fact-based plan should be presented to the residents of Ridgewood (in a public forum for discussion and debate) for the general welfare of the Village

Name Address Signature

JAYESH JESALPURA, 30 RED ROCK CT., RIDGEWOOD, NJ



3/1/2023

PETITION TO THE COUNCIL FOR THE VILLAGE OF RIDGEWOOD
REGARDING SCHEDLER PARK PLAN

We, the undersigned, petition the Village Council not to reopen the Schedler Park plan (approved by Resolution 18-236) without:

- (i) a full assessment of the impact that would result from any changes to the plan; and
- (ii) a fact-based analysis of the comprehensive impact on the Village and the State of New Jersey made by the development of the Schedler property.

Any changes without a full assessment will ignore the following concerns:

- Due Process to which Residents of Ridgewood are Entitled: Changes to the approved plan require a comprehensive review process, transparent to all Village residents and consistent with other Village decisions (like the current Gold Star Memorial project), utilizing applicable subject-matter experts and independent studies.
- Health Implications to Children and Residents: Changes to the plan (including the introduction of a turf field and changes to the existing natural and mature tree barrier) do not consider the known health impact on children. Toxic pollutants from traffic, as well as noise pollution, will further harm park visitors and residents.
- Traffic patterns that will impact safety: Expansion of the field size will introduce increased traffic and buses. The prior traffic study was conducted in 2015 without considering buses. As Schedler is immediately adjacent to an exit from Route 17N, new studies must be conducted taking into consideration the safety of park visitors and residents with the change in traffic patterns and the introduction of buses.
- Wildlife and environmental preservation: Schedler (unlike many current fields) is the foraging grounds for NJ endangered species (Bald Eagles) and threatened species (Black-Crowned Night Herons) and houses protected vegetation. A full assessment of the environmental impact is imperative.
- Accurate Assessment of Flooding Impact: A change in the approved plan expanding the field size should only be made as a result of new public flood studies and an assessment of an effective strategy (based on a full Village property assessment, taking into consideration County and State remediation discussions) to address flooding concerns.
- Preservation of Historic District: A 2019 independent archeological assessment commissioned by the Village found that the Historic Schedler property likely houses Revolutionary War artifacts and recommended that an archaeological survey of the property be completed if significant ground disturbance is planned.
- Accurate Assessment of Field Demand: A detailed explanation of the need for a full-size field (outlining numbers of teams/players, by age and current field use) versus the previously agreed 75 x 50 yard field is required before any changes should be considered.
- Clear and transparent budget for new plans: Before changes to the plan can be approved, the Council must present an itemized budget including design and maintenance fees. Private funding should never override public input and public safety.

These issues and others must be reviewed, and a detailed, fact-based plan should be presented to the residents of Ridgewood (in a public forum for discussion and debate) for the general welfare of the Village.

Name Address Signature

ILA TESALPURA, 30 RED ROCK CT, RIDGEWOOD, NJ


3/1/2023

**PETITION TO THE COUNCIL FOR THE VILLAGE OF RIDGEWOOD
REGARDING SCHEDLER PARK PLAN**

We, the undersigned, petition the Village Council not to reopen the Schedler Park plan (approved by Resolution 18-236) without:

- (i) a full assessment of the impact that would result from any changes to the plan; and
- (ii) a fact-based analysis of the comprehensive impact on the Village and the State of New Jersey made by the development of the Schedler property.


Any changes without a full assessment will ignore the following concerns.

- Due Process to which Residents of Ridgewood are Entitled. Changes to the approved plan require a comprehensive review process, transparent to all Village residents and consistent with other Village decisions (like the current Gold Star Memorial project), utilizing applicable subject-matter experts and independent studies.
- Health Implications to Children and Residents. Changes to the plan (including the introduction of a turf field and changes to the existing natural and mature tree barrier) do not consider the known health impact on children. Toxic pollutants from traffic, as well as noise pollution, will further harm park visitors and residents.
- Traffic patterns that will impact safety. Expansion of the field size will introduce increased traffic and buses. The prior traffic study was conducted in 2015 without considering buses. As Schedler is immediately adjacent to an exit from Route 17N, new studies must be conducted taking into consideration the safety of park visitors and residents with the change in traffic patterns and the introduction of buses.
- Wildlife and environmental preservation. Schedler (unlike many current fields) is the foraging grounds for NJ endangered species (Bald Eagles) and threatened species (Black-Crowned Night Herons) and houses protected vegetation. A full assessment of the environmental impact is imperative.
- Accurate Assessment of Flooding Impact. A change in the approved plan expanding the field size should only be made as a result of new, public, flood studies and an assessment of an effective strategy (based on a full Village property assessment, taking into consideration County and State remediation discussions) to address flooding concerns.
- Preservation of Historic District. A 2019 independent archeological assessment commissioned by the Village found that the Historic Schedler property likely houses Revolutionary War artifacts and recommended that an archaeological survey of the property be completed if significant ground disturbance is planned.
- Accurate Assessment of Field Demand. A detailed explanation of the need for a full-size field (outlining numbers of teams/players, by age and current field use) versus the previously agreed 75 x 50 yard field is required before any changes should be considered.
- Clear and transparent budget for new plans. Before changes to the plan can be approved, the Council must present an itemized budget including design and maintenance fees. Private funding should never override public input and public safety.

These issues and others must be reviewed, and a detailed, fact-based plan should be presented to the residents of Ridgewood (in a public forum for discussion and debate) for the general welfare of the Village.

Name Address Signature

James A. Bombace, 686 Midwood Road Ridgewood, NJ 07450



PETITION TO THE COUNCIL FOR THE VILLAGE OF RIDGEWOOD
REGARDING SCHEDLER PARK PLAN

We, the undersigned, petition the Village Council not to reopen the Schedler Park plan (approved by Resolution 18-236) without:


- (i) a full assessment of the impact that would result from any changes to the plan; and
- (ii) a fact-based analysis of the comprehensive impact on the Village and the State of New Jersey made by the development of the Schedler property.

Any changes without a full assessment will ignore the following concerns.

- Due Process to which Residents of Ridgewood are Entitled. Changes to the approved plan require a comprehensive review process, transparent to all Village residents and consistent with other Village decisions (like the current Gold Star Memorial project), utilizing applicable subject-matter experts and independent studies.
- Health Implications to Children and Residents. Changes to the plan (including the introduction of a turf field and changes to the existing natural and mature tree barrier) do not consider the known health impact on children. Toxic pollutants from traffic, as well as noise pollution, will further harm park visitors and residents.
- Traffic patterns that will impact safety. Expansion of the field size will introduce increased traffic and buses. The prior traffic study was conducted in 2015 without considering buses. As Schedler is immediately adjacent to an exit from Route 17N, new studies must be conducted taking into consideration the safety of park visitors and residents with the change in traffic patterns and the introduction of buses.
- Wildlife and environmental preservation. Schedler (unlike many current fields) is the foraging grounds for NJ endangered species (Bald Eagles) and threatened species (Black-Crowned Night Herons) and houses protected vegetation. A full assessment of the environmental impact is imperative.
- Accurate Assessment of Flooding Impact. A change in the approved plan expanding the field size should only be made as a result of new, public, flood studies and an assessment of an effective strategy (based on a full Village property assessment, taking into consideration County and State remediation discussions) to address flooding concerns.
- Preservation of Historic District. A 2019 independent archeological assessment commissioned by the Village found that the Historic Schedler property likely houses Revolutionary War artifacts and recommended that an archaeological survey of the property be completed if significant ground disturbance is planned.
- Accurate Assessment of Field Demand. A detailed explanation of the need for a full-size field (outlining numbers of teams/players, by age and current field use) versus the previously agreed 75 x 50 yard field is required before any changes should be considered.
- Clear and transparent budget for new plans. Before changes to the plan can be approved, the Council must present an itemized budget including design and maintenance fees. Private funding should never override public input and public safety.

These issues and others must be reviewed, and a detailed, fact-based plan should be presented to the residents of Ridgewood (in a public forum for discussion and debate) for the general welfare of the Village.

Name Address Signature



Yasmine Elashmawy 640 Kenwood Road Ridgewood

PETITION TO THE COUNCIL FOR THE VILLAGE OF RIDGEWOOD
REGARDING SCHEDLER PARK PLAN

We, the undersigned, petition the Village Council not to reopen the Schedler Park plan (approved by Resolution 18-236) without:

- (i) a full assessment of the impact that would result from any changes to the plan; and
- (ii) a fact-based analysis of the comprehensive impact on the Village and the State of New Jersey made by the development of the Schedler property.

Any changes without a full assessment will ignore the following concerns.

- Due Process to which Residents of Ridgewood are Entitled. Changes to the approved plan require a comprehensive review process, transparent to all Village residents and consistent with other Village decisions (like the current Gold Star Memorial project), utilizing applicable subject-matter experts and independent studies.
- Health Implications to Children and Residents. Changes to the plan (including the introduction of a turf field and changes to the existing natural and mature tree barrier) do not consider the known health impact on children. Toxic pollutants from traffic, as well as noise pollution, will further harm park visitors and residents.
- Traffic patterns that will impact safety. Expansion of the field size will introduce increased traffic and buses. The prior traffic study was conducted in 2015 without considering buses. As Schedler is immediately adjacent to an exit from Route 17N, new studies must be conducted taking into consideration the safety of park visitors and residents with the change in traffic patterns and the introduction of buses.
- Wildlife and environmental preservation. Schedler (unlike many current fields) is the foraging grounds for NJ endangered species (Bald Eagles) and threatened species (Black-Crowned Night Herons) and houses protected vegetation. A full assessment of the environmental impact is imperative.
- Accurate Assessment of Flooding Impact. A change in the approved plan expanding the field size should only be made as a result of new, public, flood studies and an assessment of an effective strategy (based on a full Village property assessment, taking into consideration County and State remediation discussions) to address flooding concerns.
- Preservation of Historic District. A 2019 independent archeological assessment commissioned by the Village found that the Historic Schedler property likely houses Revolutionary War artifacts and recommended that an archaeological survey of the property be completed if significant ground disturbance is planned.
- Accurate Assessment of Field Demand. A detailed explanation of the need for a full-size field (outlining numbers of teams/players, by age and current field use) versus the previously agreed 75 x 50 yard field is required before any changes should be considered.
- Clear and transparent budget for new plans. Before changes to the plan can be approved, the Council must present an itemized budget including design and maintenance fees. Private funding should never override public input and public safety.

These issues and others must be reviewed, and a detailed, fact-based plan should be presented to the residents of Ridgewood (in a public forum for discussion and debate) for the general welfare of the Village.

Name Address Signature

Joseph Calaceto 645 Terhune Rd Ridgewood NJ

Joseph Calaceto

**PETITION TO THE COUNCIL FOR THE VILLAGE OF RIDGEWOOD
REGARDING SCHEDLER PARK PLAN**

We, the undersigned, petition the Village Council not to reopen the Schedler Park plan (approved by Resolution 18-236) without:

- (i) a full assessment of the impact that would result from any changes to the plan; and
- (ii) a fact-based analysis of the comprehensive impact on the Village and the State of New Jersey made by the development of the Schedler property.

Any changes without a full assessment will ignore the following concerns.

- Due Process to which Residents of Ridgewood are Entitled. Changes to the approved plan require a comprehensive review process, transparent to all Village residents and consistent with other Village decisions (like the current Gold Star Memorial project), utilizing applicable subject-matter experts and independent studies.
- Health Implications to Children and Residents. Changes to the plan (including the introduction of a turf field and changes to the existing natural and mature tree barrier) do not consider the known health impact on children. Toxic pollutants from traffic, as well as noise pollution, will further harm park visitors and residents.
- Traffic patterns that will impact safety. Expansion of the field size will introduce increased traffic and buses. The prior traffic study was conducted in 2015 without considering buses. As Schedler is immediately adjacent to an exit from Route 17N, new studies must be conducted taking into consideration the safety of park visitors and residents with the change in traffic patterns and the introduction of buses.
- Wildlife and environmental preservation. Schedler (unlike many current fields) is the foraging grounds for NJ endangered species (Bald Eagles) and threatened species (Black-Crowned Night Herons) and houses protected vegetation. A full assessment of the environmental impact is imperative.
- Accurate Assessment of Flooding Impact. A change in the approved plan expanding the field size should only be made as a result of new, public, flood studies and an assessment of an effective strategy (based on a full Village property assessment, taking into consideration County and State remediation discussions) to address flooding concerns.
- Preservation of Historic District. A 2019 independent archeological assessment commissioned by the Village found that the Historic Schedler property likely houses Revolutionary War artifacts and recommended that an archaeological survey of the property be completed if significant ground disturbance is planned.
- Accurate Assessment of Field Demand. A detailed explanation of the need for a full-size field (outlining numbers of teams/players, by age and current field use) versus the previously agreed 75 x 50 yard field is required before any changes should be considered.
- Clear and transparent budget for new plans. Before changes to the plan can be approved, the Council must present an itemized budget including design and maintenance fees. Private funding should never override public input and public safety.

These issues and others must be reviewed, and a detailed, fact-based plan should be presented to the residents of Ridgewood (in a public forum for discussion and debate) for the general welfare of the Village.

Name Address Signature

Lavinia Calaceto 645 Terhube Rd Ridgewood NJ

Lavinia Calaceto

**PETITION TO THE COUNCIL FOR THE VILLAGE OF RIDGEWOOD
REGARDING SCHEDLER PARK PLAN**

We, the undersigned, petition the Village Council not to reopen the Schedler Park plan (approved by Resolution 18-236) without:

- (i) a full assessment of the impact that would result from any changes to the plan; and
- (ii) a fact-based analysis of the comprehensive impact on the Village and the State of New Jersey made by the development of the Schedler property.

Any changes without a full assessment will ignore the following concerns.

- Due Process to which Residents of Ridgewood are Entitled. Changes to the approved plan require a comprehensive review process, transparent to all Village residents and consistent with other Village decisions (like the current Gold Star Memorial project), utilizing applicable subject-matter experts and independent studies.
- Health Implications to Children and Residents. Changes to the plan (including the introduction of a turf field and changes to the existing natural and mature tree barrier) do not consider the known health impact on children. Toxic pollutants from traffic, as well as noise pollution, will further harm park visitors and residents.
- Traffic patterns that will impact safety. Expansion of the field size will introduce increased traffic and buses. The prior traffic study was conducted in 2015 without considering buses. As Schedler is immediately adjacent to an exit from Route 17N, new studies must be conducted taking into consideration the safety of park visitors and residents with the change in traffic patterns and the introduction of buses.
- Wildlife and environmental preservation. Schedler (unlike many current fields) is the foraging grounds for NJ endangered species (Bald Eagles) and threatened species (Black-Crowned Night Herons) and houses protected vegetation. A full assessment of the environmental impact is imperative.
- Accurate Assessment of Flooding Impact. A change in the approved plan expanding the field size should only be made as a result of new, public, flood studies and an assessment of an effective strategy (based on a full Village property assessment, taking into consideration County and State remediation discussions) to address flooding concerns.
- Preservation of Historic District. A 2019 independent archeological assessment commissioned by the Village found that the Historic Schedler property likely houses Revolutionary War artifacts and recommended that an archaeological survey of the property be completed if significant ground disturbance is planned.
- Accurate Assessment of Field Demand. A detailed explanation of the need for a full-size field (outlining numbers of teams/players, by age and current field use) versus the previously agreed 75 x 50 yard field is required before any changes should be considered.
- Clear and transparent budget for new plans. Before changes to the plan can be approved, the Council must present an itemized budget including design and maintenance fees. Private funding should never override public input and public safety.

These issues and others must be reviewed, and a detailed, fact-based plan should be presented to the residents of Ridgewood (in a public forum for discussion and debate) for the general welfare of the Village.

Name Address Signature

Robert Calaceto 645 Terhune Rd Ridgewood NJ

Robert Calaceto

PETITION TO THE COUNCIL FOR THE VILLAGE OF RIDGEWOOD
REGARDING SCHEDLER PARK PLAN

We, the undersigned, petition the Village Council not to reopen the Schedler Park plan (approved by Resolution 18-236) without:

- (i) a full assessment of the impact that would result from any changes to the plan; and
- (ii) a fact-based analysis of the comprehensive impact on the Village and the State of New Jersey made by the development of the Schedler property.


Any changes without a full assessment will ignore the following concerns.

- Due Process to which Residents of Ridgewood are Entitled. Changes to the approved plan require a comprehensive review process, transparent to all Village residents and consistent with other Village decisions (like the current Gold Star Memorial project), utilizing applicable subject-matter experts and independent studies.
- Health Implications to Children and Residents. Changes to the plan (including the introduction of a turf field and changes to the existing natural and mature tree barrier) do not consider the known health impact on children. Toxic pollutants from traffic, as well as noise pollution, will further harm park visitors and residents.
- Traffic patterns that will impact safety. Expansion of the field size will introduce increased traffic and buses. The prior traffic study was conducted in 2015 without considering buses. As Schedler is immediately adjacent to an exit from Route 17N, new studies must be conducted taking into consideration the safety of park visitors and residents with the change in traffic patterns and the introduction of buses.
- Wildlife and environmental preservation. Schedler (unlike many current fields) is the foraging grounds for NJ endangered species (Bald Eagles) and threatened species (Black-Crowned Night Herons) and houses protected vegetation. A full assessment of the environmental impact is imperative.
- Accurate Assessment of Flooding Impact. A change in the approved plan expanding the field size should only be made as a result of new, public, flood studies and an assessment of an effective strategy (based on a full Village property assessment, taking into consideration County and State remediation discussions) to address flooding concerns.
- Preservation of Historic District. A 2019 independent archeological assessment commissioned by the Village found that the Historic Schedler property likely houses Revolutionary War artifacts and recommended that an archaeological survey of the property be completed if significant ground disturbance is planned.
- Accurate Assessment of Field Demand. A detailed explanation of the need for a full-size field (outlining numbers of teams/players, by age and current field use) versus the previously agreed 75 x 50 yard field is required before any changes should be considered.
- Clear and transparent budget for new plans. Before changes to the plan can be approved, the Council must present an itemized budget including design and maintenance fees. Private funding should never override public input and public safety.

These issues and others must be reviewed, and a detailed, fact-based plan should be presented to the residents of Ridgewood (in a public forum for discussion and debate) for the general welfare of the Village.

Name Address Signature

LINDA A. Ferraro 657 Howard Rd., Ridgewood



3/1/2023

PETITION TO THE COUNCIL FOR THE VILLAGE OF RIDGEWOOD
REGARDING SCHEDLER PARK PLAN

We, the undersigned, petition the Village Council not to reopen the Schedler Park plan (approved by Resolution 18-236) without:

- (i) a full assessment of the impact that would result from any changes to the plan; and
- (ii) a fact-based analysis of the comprehensive impact on the Village and the State of New Jersey made by the development of the Schedler property.

Any changes without a full assessment will ignore the following concerns.

- Due Process to which Residents of Ridgewood are Entitled. Changes to the approved plan require a comprehensive review process, transparent to all Village residents and consistent with other Village decisions (like the current Gold Star Memorial project), utilizing applicable subject-matter experts and independent studies.
- Health Implications to Children and Residents. Changes to the plan (including the introduction of a turf field and changes to the existing natural and mature tree barrier) do not consider the known health impact on children. Toxic pollutants from traffic, as well as noise pollution, will further harm park visitors and residents.
- Traffic patterns that will impact safety. Expansion of the field size will introduce increased traffic and buses. The prior traffic study was conducted in 2015 without considering buses. As Schedler is immediately adjacent to an exit from Route 17N, new studies must be conducted taking into consideration the safety of park visitors and residents with the change in traffic patterns and the introduction of buses.
- Wildlife and environmental preservation. Schedler (unlike many current fields) is the foraging grounds for NJ endangered species (Bald Eagles) and threatened species (Black-Crowned Night Herons) and houses protected vegetation. A full assessment of the environmental impact is imperative.
- Accurate Assessment of Flooding Impact. A change in the approved plan expanding the field size should only be made as a result of new, public, flood studies and an assessment of an effective strategy (based on a full Village property assessment, taking into consideration County and State remediation discussions) to address flooding concerns.
- Preservation of Historic District. A 2019 independent archeological assessment commissioned by the Village found that the Historic Schedler property likely houses Revolutionary War artifacts and recommended that an archaeological survey of the property be completed if significant ground disturbance is planned.
- Accurate Assessment of Field Demand. A detailed explanation of the need for a full-size field (outlining numbers of teams/players, by age and current field use) versus the previously agreed 75 x 50 yard field is required before any changes should be considered.
- Clear and transparent budget for new plans. Before changes to the plan can be approved, the Council must present an itemized budget including design and maintenance fees. Private funding should never override public input and public safety.

These issues and others must be reviewed, and a detailed, fact-based plan should be presented to the residents of Ridgewood (in a public forum for discussion and debate) for the general welfare of the Village.

Name Address Signature

Linda & Mike Ferraro 657 Howard Rd, Ridgewood

PETITION TO THE COUNCIL FOR THE VILLAGE OF RIDGEWOOD
REGARDING SCHEDLER PARK PLAN

We, the undersigned residents of Ridgewood, petition the Village Council not to reopen the Schedler Park plan (approved by Resolution 18-236) without:

- (i) a full assessment of the impact that would result from any changes to the plan; and
- (ii) a fact-based analysis of the comprehensive impact on the Village and the State of New Jersey made by the development of the Schedler property.

Any changes without a full assessment will ignore the following concerns.

- Due Process to which Residents of Ridgewood are Entitled. Changes to the approved plan require a comprehensive review process, transparent to all Village residents and consistent with other Village decisions (like the current Gold Star Memorial project), utilizing applicable subject-matter experts and independent studies.
- Health Implications to Children and Residents. Changes to the plan (including the introduction of a turf field and changes to the existing natural and mature tree barrier) do not consider the known health impact on children. Toxic pollutants from traffic, as well as noise pollution, will further harm park visitors and residents.
- Traffic patterns that will impact safety. Expansion of the field size will introduce increased traffic and buses. The prior traffic study was conducted in 2015 without considering buses. As Schedler is immediately adjacent to an exit from Route 17N, new studies must be conducted taking into consideration the safety of park visitors and residents with the change in traffic patterns and the introduction of buses.
- Wildlife and environmental preservation. Schedler (unlike many current fields) is the foraging grounds for NJ endangered species (Bald Eagles) and threatened species (Black-Crowned Night-Herons) and houses protected vegetation. A full assessment of the environmental impact is imperative.
- Accurate Assessment of Flooding Impact. A change in the approved plan expanding the field size should only be made as a result of new, public, flood studies and an assessment of an effective strategy (based on a full Village property assessment, taking into consideration County and State remediation discussions) to address flooding concerns.
- Preservation of Historic District. A 2019 independent archeological assessment commissioned by the Village found that the Historic Schedler property likely houses Revolutionary War artifacts and recommended that an archaeological survey of the property be completed if significant ground disturbance is planned.
- Accurate Assessment of Field Demand. A detailed explanation of the need for a full-size field (outlining numbers of teams/players, by age and current field use) versus the previously agreed 75 x 50 yard field is required before any changes should be considered.
- Clear and transparent budget for new plans. Before changes to the plan can be approved, the Council must present an itemized budget including design and maintenance fees. Private funding should never override public input and public safety.

These issues and others must be reviewed, and a detailed, fact-based plan should be presented to the residents of Ridgewood (in a public forum for discussion and debate) for the general welfare of the Village.

Name

Address

Signature

LINDA L. MARTINEK 548 ROUTE 17 N.
AKA 512 W. 5 ADDLE RIVER RD.
RIDGEWOOD, N.J. 07450

PETITION TO THE COUNCIL FOR THE VILLAGE OF RIDGEWOOD
REGARDING SCHEDLER PARK PLAN

We, the undersigned residents of Ridgewood, petition the Village Council not to reopen the Schedler Park plan (approved by Resolution 18-236) without:

- (i) a full assessment of the impact that would result from any changes to the plan; and
- (ii) a fact-based analysis of the comprehensive impact on the Village and the State of New Jersey made by the development of the Schedler property.

Any changes without a full assessment will ignore the following concerns.

- Due Process to which Residents of Ridgewood are Entitled. Changes to the approved plan require a comprehensive review process, transparent to all Village residents and consistent with other Village decisions (like the current Gold Star Memorial project), utilizing applicable subject-matter experts and independent studies.
- Health Implications to Children and Residents. Changes to the plan (including the introduction of a turf field and changes to the existing natural and mature tree barrier) do not consider the known health impact on children. Toxic pollutants from traffic, as well as noise pollution, will further harm park visitors and residents.
- Traffic patterns that will impact safety. Expansion of the field size will introduce increased traffic and buses. The prior traffic study was conducted in 2015 without considering buses. As Schedler is immediately adjacent to an exit from Route 17N, new studies must be conducted taking into consideration the safety of park visitors and residents with the change in traffic patterns and the introduction of buses.
- Wildlife and environmental preservation. Schedler (unlike many current fields) is the foraging grounds for NJ endangered species (Bald Eagles) and threatened species (Black-Crowned Night-Herons) and houses protected vegetation. A full assessment of the environmental impact is imperative.
- Accurate Assessment of Flooding Impact. A change in the approved plan expanding the field size should only be made as a result of new, public, flood studies and an assessment of an effective strategy (based on a full Village property assessment, taking into consideration County and State remediation discussions) to address flooding concerns.
- Preservation of Historic District. A 2019 independent archeological assessment commissioned by the Village found that the Historic Schedler property likely houses Revolutionary War artifacts and recommended that an archaeological survey of the property be completed if significant ground disturbance is planned.
- Accurate Assessment of Field Demand. A detailed explanation of the need for a full-size field (outlining numbers of teams/players, by age and current field use) versus the previously agreed 75 x 50 yard field is required before any changes should be considered.
- Clear and transparent budget for new plans. Before changes to the plan can be approved, the Council must present an itemized budget including design and maintenance fees. Private funding should never override public input and public safety.

These issues and others must be reviewed, and a detailed, fact-based plan should be presented to the residents of Ridgewood (in a public forum for discussion and debate) for the general welfare of the Village.

Name

Address

Signature

Gladys

16 Carriage Lane

Gladys DeCesare

DeCesare

PETITION TO THE COUNCIL FOR THE VILLAGE OF RIDGEWOOD
REGARDING SCHEDLER PARK PLAN

We, the undersigned residents of Ridgewood, petition the Village Council not to reopen the Schedler Park plan (approved by Resolution 18-236) without:

- (i) a full assessment of the impact that would result from any changes to the plan; and
- (ii) a fact-based analysis of the comprehensive impact on the Village and the State of New Jersey made by the development of the Schedler property.

Any changes without a full assessment will ignore the following concerns.

- Due Process to which Residents of Ridgewood are Entitled. Changes to the approved plan require a comprehensive review process, transparent to all Village residents and consistent with other Village decisions (like the current Gold Star Memorial project), utilizing applicable subject-matter experts and independent studies.
- Health Implications to Children and Residents. Changes to the plan (including the introduction of a turf field and changes to the existing natural and mature tree barrier) do not consider the known health impact on children. Toxic pollutants from traffic, as well as noise pollution, will further harm park visitors and residents.
- Traffic patterns that will impact safety. Expansion of the field size will introduce increased traffic and buses. The prior traffic study was conducted in 2015 without considering buses. As Schedler is immediately adjacent to an exit from Route 17N, new studies must be conducted taking into consideration the safety of park visitors and residents with the change in traffic patterns and the introduction of buses.
- Wildlife and environmental preservation. Schedler (unlike many current fields) is the foraging grounds for NJ endangered species (Bald Eagles) and threatened species (Black-Crowned Night-Herons) and houses protected vegetation. A full assessment of the environmental impact is imperative.
- Accurate Assessment of Flooding Impact. A change in the approved plan expanding the field size should only be made as a result of new, public, flood studies and an assessment of an effective strategy (based on a full Village property assessment, taking into consideration County and State remediation discussions) to address flooding concerns.
- Preservation of Historic District. A 2019 independent archeological assessment commissioned by the Village found that the Historic Schedler property likely houses Revolutionary War artifacts and recommended that an archaeological survey of the property be completed if significant ground disturbance is planned.
- Accurate Assessment of Field Demand. A detailed explanation of the need for a full-size field (outlining numbers of teams/players, by age and current field use) versus the previously agreed 75 x 50 yard field is required before any changes should be considered.
- Clear and transparent budget for new plans. Before changes to the plan can be approved, the Council must present an itemized budget including design and maintenance fees. Private funding should never override public input and public safety.

These issues and others must be reviewed, and a detailed, fact-based plan should be presented to the residents of Ridgewood (in a public forum for discussion and debate) for the general welfare of the Village.

Name

Address

Signature

D. F. AMY

22 CARRIAGE LN



PETITION TO THE COUNCIL FOR THE VILLAGE OF RIDGEWOOD
REGARDING SCHEDLER PARK PLAN

We, the undersigned residents of Ridgewood, petition the Village Council not to reopen the Schedler Park plan (approved by Resolution 18-236) without:

- (i) a full assessment of the impact that would result from any changes to the plan; and
- (ii) a fact-based analysis of the comprehensive impact on the Village and the State of New Jersey made by the development of the Schedler property.

Any changes without a full assessment will ignore the following concerns.

- Due Process to which Residents of Ridgewood are Entitled. Changes to the approved plan require a comprehensive review process, transparent to all Village residents and consistent with other Village decisions (like the current Gold Star Memorial project), utilizing applicable subject-matter experts and independent studies.
- Health Implications to Children and Residents. Changes to the plan (including the introduction of a turf field and changes to the existing natural and mature tree barrier) do not consider the known health impact on children. Toxic pollutants from traffic, as well as noise pollution, will further harm park visitors and residents.
- Traffic patterns that will impact safety. Expansion of the field size will introduce increased traffic and buses. The prior traffic study was conducted in 2015 without considering buses. As Schedler is immediately adjacent to an exit from Route 17N, new studies must be conducted taking into consideration the safety of park visitors and residents with the change in traffic patterns and the introduction of buses.
- Wildlife and environmental preservation. Schedler (unlike many current fields) is the foraging grounds for NJ endangered species (Bald Eagles) and threatened species (Black-Crowned Night-Herons) and houses protected vegetation. A full assessment of the environmental impact is imperative.
- Accurate Assessment of Flooding Impact. A change in the approved plan expanding the field size should only be made as a result of new, public, flood studies and an assessment of an effective strategy (based on a full Village property assessment, taking into consideration County and State remediation discussions) to address flooding concerns.
- Preservation of Historic District. A 2019 independent archeological assessment commissioned by the Village found that the Historic Schedler property likely houses Revolutionary War artifacts and recommended that an archaeological survey of the property be completed if significant ground disturbance is planned.
- Accurate Assessment of Field Demand. A detailed explanation of the need for a full-size field (outlining numbers of teams/players, by age and current field use) versus the previously agreed 75 x 50 yard field is required before any changes should be considered.
- Clear and transparent budget for new plans. Before changes to the plan can be approved, the Council must present an itemized budget including design and maintenance fees. Private funding should never override public input and public safety.

These issues and others must be reviewed, and a detailed, fact-based plan should be presented to the residents of Ridgewood (in a public forum for discussion and debate) for the general welfare of the Village.

Name

Address

24

Signature

Lauren Salvani Carriage



PETITION TO THE COUNCIL FOR THE VILLAGE OF RIDGEWOOD
REGARDING SCHEDLER PARK PLAN

We, the undersigned residents of Ridgewood, petition the Village Council not to reopen the Schedler Park plan (approved by Resolution 18-236) without:

- (i) a full assessment of the impact that would result from any changes to the plan; and
- (ii) a fact-based analysis of the comprehensive impact on the Village and the State of New Jersey made by the development of the Schedler property.

Any changes without a full assessment will ignore the following concerns.

- Due Process to which Residents of Ridgewood are Entitled. Changes to the approved plan require a comprehensive review process, transparent to all Village residents and consistent with other Village decisions (like the current Gold Star Memorial project), utilizing applicable subject-matter experts and independent studies.
- Health Implications to Children and Residents. Changes to the plan (including the introduction of a turf field and changes to the existing natural and mature tree barrier) do not consider the known health impact on children. Toxic pollutants from traffic, as well as noise pollution, will further harm park visitors and residents.
- Traffic patterns that will impact safety. Expansion of the field size will introduce increased traffic and buses. The prior traffic study was conducted in 2015 without considering buses. As Schedler is immediately adjacent to an exit from Route 17N, new studies must be conducted taking into consideration the safety of park visitors and residents with the change in traffic patterns and the introduction of buses.
- Wildlife and environmental preservation. Schedler (unlike many current fields) is the foraging grounds for NJ endangered species (Bald Eagles) and threatened species (Black-Crowned Night-Herons) and houses protected vegetation. A full assessment of the environmental impact is imperative.
- Accurate Assessment of Flooding Impact. A change in the approved plan expanding the field size should only be made as a result of new, public, flood studies and an assessment of an effective strategy (based on a full Village property assessment, taking into consideration County and State remediation discussions) to address flooding concerns.
- Preservation of Historic District. A 2019 independent archeological assessment commissioned by the Village found that the Historic Schedler property likely houses Revolutionary War artifacts and recommended that an archaeological survey of the property be completed if significant ground disturbance is planned.
- Accurate Assessment of Field Demand. A detailed explanation of the need for a full-size field (outlining numbers of teams/players, by age and current field use) versus the previously agreed 75 x 50 yard field is required before any changes should be considered.
- Clear and transparent budget for new plans. Before changes to the plan can be approved, the Council must present an itemized budget including design and maintenance fees. Private funding should never override public input and public safety.

These issues and others must be reviewed, and a detailed, fact-based plan should be presented to the residents of Ridgewood (in a public forum for discussion and debate) for the general welfare of the Village.

Name

Address

Signature

THOMAS LEE 36 CANNING LANE
MOUNTAIN TOP, PA 18070

PETITION TO THE COUNCIL FOR THE VILLAGE OF RIDGEWOOD
REGARDING SCHEDLER PARK PLAN

We, the undersigned residents of Ridgewood, petition the Village Council not to reopen the Schedler Park plan (approved by Resolution 18-236) without:

- (i) a full assessment of the impact that would result from any changes to the plan; and
- (ii) a fact-based analysis of the comprehensive impact on the Village and the State of New Jersey made by the development of the Schedler property.

Any changes without a full assessment will ignore the following concerns.

- Due Process to which Residents of Ridgewood are Entitled. Changes to the approved plan require a comprehensive review process, transparent to all Village residents and consistent with other Village decisions (like the current Gold Star Memorial project), utilizing applicable subject-matter experts and independent studies.
- Health Implications to Children and Residents. Changes to the plan (including the introduction of a turf field and changes to the existing natural and mature tree barrier) do not consider the known health impact on children. Toxic pollutants from traffic, as well as noise pollution, will further harm park visitors and residents.
- Traffic patterns that will impact safety. Expansion of the field size will introduce increased traffic and buses. The prior traffic study was conducted in 2015 without considering buses. As Schedler is immediately adjacent to an exit from Route 17N, new studies must be conducted taking into consideration the safety of park visitors and residents with the change in traffic patterns and the introduction of buses.
- Wildlife and environmental preservation. Schedler (unlike many current fields) is the foraging grounds for NJ endangered species (Bald Eagles) and threatened species (Black-Crowned Night-Herons) and houses protected vegetation. A full assessment of the environmental impact is imperative.
- Accurate Assessment of Flooding Impact. A change in the approved plan expanding the field size should only be made as a result of new, public, flood studies and an assessment of an effective strategy (based on a full Village property assessment, taking into consideration County and State remediation discussions) to address flooding concerns.
- Preservation of Historic District. A 2019 independent archeological assessment commissioned by the Village found that the Historic Schedler property likely houses Revolutionary War artifacts and recommended that an archaeological survey of the property be completed if significant ground disturbance is planned.
- Accurate Assessment of Field Demand. A detailed explanation of the need for a full-size field (outlining numbers of teams/players, by age and current field use) versus the previously agreed 75 x 50 yard field is required before any changes should be considered.
- Clear and transparent budget for new plans. Before changes to the plan can be approved, the Council must present an itemized budget including design and maintenance fees. Private funding should never override public input and public safety.

These issues and others must be reviewed, and a detailed, fact-based plan should be presented to the residents of Ridgewood (in a public forum for discussion and debate) for the general welfare of the Village.

Name

Address

Signature

Anita
Lee

56 Carraig Ln

Anita Lee

PETITION TO THE COUNCIL FOR THE VILLAGE OF RIDGEWOOD
REGARDING SCHEDLER PARK PLAN

We, the undersigned residents of Ridgewood, petition the Village Council not to reopen the Schedler Park plan (approved by Resolution 18-236) without:

- (i) a full assessment of the impact that would result from any changes to the plan; and
- (ii) a fact-based analysis of the comprehensive impact on the Village and the State of New Jersey made by the development of the Schedler property.

Any changes without a full assessment will ignore the following concerns.

- Due Process to which Residents of Ridgewood are Entitled. Changes to the approved plan require a comprehensive review process, transparent to all Village residents and consistent with other Village decisions (like the current Gold Star Memorial project), utilizing applicable subject-matter experts and independent studies.
- Health Implications to Children and Residents. Changes to the plan (including the introduction of a turf field and changes to the existing natural and mature tree barrier) do not consider the known health impact on children. Toxic pollutants from traffic, as well as noise pollution, will further harm park visitors and residents.
- Traffic patterns that will impact safety. Expansion of the field size will introduce increased traffic and buses. The prior traffic study was conducted in 2015 without considering buses. As Schedler is immediately adjacent to an exit from Route 17N, new studies must be conducted taking into consideration the safety of park visitors and residents with the change in traffic patterns and the introduction of buses.
- Wildlife and environmental preservation. Schedler (unlike many current fields) is the foraging grounds for NJ endangered species (Bald Eagles) and threatened species (Black-Crowned Night-Herons) and houses protected vegetation. A full assessment of the environmental impact is imperative.
- Accurate Assessment of Flooding Impact. A change in the approved plan expanding the field size should only be made as a result of new, public, flood studies and an assessment of an effective strategy (based on a full Village property assessment, taking into consideration County and State remediation discussions) to address flooding concerns.
- Preservation of Historic District. A 2019 independent archeological assessment commissioned by the Village found that the Historic Schedler property likely houses Revolutionary War artifacts and recommended that an archaeological survey of the property be completed if significant ground disturbance is planned.
- Accurate Assessment of Field Demand. A detailed explanation of the need for a full-size field (outlining numbers of teams/players, by age and current field use) versus the previously agreed 75 x 50 yard field is required before any changes should be considered.
- Clear and transparent budget for new plans. Before changes to the plan can be approved, the Council must present an itemized budget including design and maintenance fees. Private funding should never override public input and public safety.

These issues and others must be reviewed, and a detailed, fact-based plan should be presented to the residents of Ridgewood (in a public forum for discussion and debate) for the general welfare of the Village.

Name

Address

Signature

Christy Hinkle 107450

646 Kenwood Rd
Ridgewood NJ
[Signature]

PETITION TO THE COUNCIL FOR THE VILLAGE OF RIDGEWOOD
REGARDING SCHEDLER PARK PLAN

We, the undersigned residents of Ridgewood, petition the Village Council not to reopen the Schedler Park plan (approved by Resolution 18-236) without:

- (i) a full assessment of the impact that would result from any changes to the plan; and
- (ii) a fact-based analysis of the comprehensive impact on the Village and the State of New Jersey made by the development of the Schedler property.

Any changes without a full assessment will ignore the following concerns.

- Due Process to which Residents of Ridgewood are Entitled. Changes to the approved plan require a comprehensive review process, transparent to all Village residents and consistent with other Village decisions (like the current Gold Star Memorial project), utilizing applicable subject-matter experts and independent studies.
- Health Implications to Children and Residents. Changes to the plan (including the introduction of a turf field and changes to the existing natural and mature tree barrier) do not consider the known health impact on children. Toxic pollutants from traffic, as well as noise pollution, will further harm park visitors and residents.
- Traffic patterns that will impact safety. Expansion of the field size will introduce increased traffic and buses. The prior traffic study was conducted in 2015 without considering buses. As Schedler is immediately adjacent to an exit from Route 17N, new studies must be conducted taking into consideration the safety of park visitors and residents with the change in traffic patterns and the introduction of buses.
- Wildlife and environmental preservation. Schedler (unlike many current fields) is the foraging grounds for NJ endangered species (Bald Eagles) and threatened species (Black-Crowned Night-Herons) and houses protected vegetation. A full assessment of the environmental impact is imperative.
- Accurate Assessment of Flooding Impact. A change in the approved plan expanding the field size should only be made as a result of new, public, flood studies and an assessment of an effective strategy (based on a full Village property assessment, taking into consideration County and State remediation discussions) to address flooding concerns.
- Preservation of Historic District. A 2019 independent archeological assessment commissioned by the Village found that the Historic Schedler property likely houses Revolutionary War artifacts and recommended that an archaeological survey of the property be completed if significant ground disturbance is planned.
- Accurate Assessment of Field Demand. A detailed explanation of the need for a full-size field (outlining numbers of teams/players, by age and current field use) versus the previously agreed 75 x 50 yard field is required before any changes should be considered.
- Clear and transparent budget for new plans. Before changes to the plan can be approved, the Council must present an itemized budget including design and maintenance fees. Private funding should never override public input and public safety.

These issues and others must be reviewed, and a detailed, fact-based plan should be presented to the residents of Ridgewood (in a public forum for discussion and debate) for the general welfare of the Village.

Name

Address

Signature

Pradeep Balasubramanian

626 Kenwood Rd

Ridgewood NJ



PETITION TO THE COUNCIL FOR THE VILLAGE OF RIDGEWOOD
REGARDING SCHEDLER PARK PLAN

We, the undersigned residents of Ridgewood, petition the Village Council not to reopen the Schedler Park plan (approved by Resolution 18-236) without:

- (i) a full assessment of the impact that would result from any changes to the plan; and
- (ii) a fact-based analysis of the comprehensive impact on the Village and the State of New Jersey made by the development of the Schedler property.

Any changes without a full assessment will ignore the following concerns.

- Due Process to which Residents of Ridgewood are Entitled. Changes to the approved plan require a comprehensive review process, transparent to all Village residents and consistent with other Village decisions (like the current Gold Star Memorial project), utilizing applicable subject-matter experts and independent studies.
- Health Implications to Children and Residents. Changes to the plan (including the introduction of a turf field and changes to the existing natural and mature tree barrier) do not consider the known health impact on children. Toxic pollutants from traffic, as well as noise pollution, will further harm park visitors and residents.
- Traffic patterns that will impact safety. Expansion of the field size will introduce increased traffic and buses. The prior traffic study was conducted in 2015 without considering buses. As Schedler is immediately adjacent to an exit from Route 17N, new studies must be conducted taking into consideration the safety of park visitors and residents with the change in traffic patterns and the introduction of buses.
- Wildlife and environmental preservation. Schedler (unlike many current fields) is the foraging grounds for NJ endangered species (Bald Eagles) and threatened species (Black-Crowned Night-Herons) and houses protected vegetation. A full assessment of the environmental impact is imperative.
- Accurate Assessment of Flooding Impact. A change in the approved plan expanding the field size should only be made as a result of new, public, flood studies and an assessment of an effective strategy (based on a full Village property assessment, taking into consideration County and State remediation discussions) to address flooding concerns.
- Preservation of Historic District. A 2019 independent archeological assessment commissioned by the Village found that the Historic Schedler property likely houses Revolutionary War artifacts and recommended that an archaeological survey of the property be completed if significant ground disturbance is planned.
- Accurate Assessment of Field Demand. A detailed explanation of the need for a full-size field (outlining numbers of teams/players, by age and current field use) versus the previously agreed 75 x 50 yard field is required before any changes should be considered.
- Clear and transparent budget for new plans. Before changes to the plan can be approved, the Council must present an itemized budget including design and maintenance fees. Private funding should never override public input and public safety.

These issues and others must be reviewed, and a detailed, fact-based plan should be presented to the residents of Ridgewood (in a public forum for discussion and debate) for the general welfare of the Village.

Name

Address

Signature

Sangeetha Pradeep

626 Kenwood rd
Ridgewood, NJ



PETITION TO THE COUNCIL FOR THE VILLAGE OF RIDGEWOOD
REGARDING SCHEDLER PARK PLAN

We, the undersigned residents of Ridgewood, petition the Village Council not to reopen the Schedler Park plan (approved by Resolution 18-236) without:

- (i) a full assessment of the impact that would result from any changes to the plan; and
- (ii) a fact-based analysis of the comprehensive impact on the Village and the State of New Jersey made by the development of the Schedler property.

Any changes without a full assessment will ignore the following concerns.

- Due Process to which Residents of Ridgewood are Entitled. Changes to the approved plan require a comprehensive review process, transparent to all Village residents and consistent with other Village decisions (like the current Gold Star Memorial project), utilizing applicable subject-matter experts and independent studies.
- Health Implications to Children and Residents. Changes to the plan (including the introduction of a turf field and changes to the existing natural and mature tree barrier) do not consider the known health impact on children. Toxic pollutants from traffic, as well as noise pollution, will further harm park visitors and residents.
- Traffic patterns that will impact safety. Expansion of the field size will introduce increased traffic and buses. The prior traffic study was conducted in 2015 without considering buses. As Schedler is immediately adjacent to an exit from Route 17N, new studies must be conducted taking into consideration the safety of park visitors and residents with the change in traffic patterns and the introduction of buses.
- Wildlife and environmental preservation. Schedler (unlike many current fields) is the foraging grounds for NJ endangered species (Bald Eagles) and threatened species (Black-Crowned Night-Herons) and houses protected vegetation. A full assessment of the environmental impact is imperative.
- Accurate Assessment of Flooding Impact. A change in the approved plan expanding the field size should only be made as a result of new, public, flood studies and an assessment of an effective strategy (based on a full Village property assessment, taking into consideration County and State remediation discussions) to address flooding concerns.
- Preservation of Historic District. A 2019 independent archeological assessment commissioned by the Village found that the Historic Schedler property likely houses Revolutionary War artifacts and recommended that an archaeological survey of the property be completed if significant ground disturbance is planned.
- Accurate Assessment of Field Demand. A detailed explanation of the need for a full-size field (outlining numbers of teams/players, by age and current field use) versus the previously agreed 75 x 50 yard field is required before any changes should be considered.
- Clear and transparent budget for new plans. Before changes to the plan can be approved, the Council must present an itemized budget including design and maintenance fees. Private funding should never override public input and public safety.

These issues and others must be reviewed, and a detailed, fact-based plan should be presented to the residents of Ridgewood (in a public forum for discussion and debate) for the general welfare of the Village.

Name

Address

Signature

Parina Shah 635 Kenwood Rd Parishah

PETITION TO THE COUNCIL FOR THE VILLAGE OF RIDGEWOOD
REGARDING SCHEDLER PARK PLAN

We, the undersigned residents of Ridgewood, petition the Village Council not to reopen the Schedler Park plan (approved by Resolution 18-236) without:

- (i) a full assessment of the impact that would result from any changes to the plan; and
- (ii) a fact-based analysis of the comprehensive impact on the Village and the State of New Jersey made by the development of the Schedler property.

Any changes without a full assessment will ignore the following concerns.

- Due Process to which Residents of Ridgewood are Entitled. Changes to the approved plan require a comprehensive review process, transparent to all Village residents and consistent with other Village decisions (like the current Gold Star Memorial project), utilizing applicable subject-matter experts and independent studies.
- Health Implications to Children and Residents. Changes to the plan (including the introduction of a turf field and changes to the existing natural and mature tree barrier) do not consider the known health impact on children. Toxic pollutants from traffic, as well as noise pollution, will further harm park visitors and residents.
- Traffic patterns that will impact safety. Expansion of the field size will introduce increased traffic and buses. The prior traffic study was conducted in 2015 without considering buses. As Schedler is immediately adjacent to an exit from Route 17N, new studies must be conducted taking into consideration the safety of park visitors and residents with the change in traffic patterns and the introduction of buses.
- Wildlife and environmental preservation. Schedler (unlike many current fields) is the foraging grounds for NJ endangered species (Bald Eagles) and threatened species (Black-Crowned Night-Herons) and houses protected vegetation. A full assessment of the environmental impact is imperative.
- Accurate Assessment of Flooding Impact. A change in the approved plan expanding the field size should only be made as a result of new, public, flood studies and an assessment of an effective strategy (based on a full Village property assessment, taking into consideration County and State remediation discussions) to address flooding concerns.
- Preservation of Historic District. A 2019 independent archeological assessment commissioned by the Village found that the Historic Schedler property likely houses Revolutionary War artifacts and recommended that an archaeological survey of the property be completed if significant ground disturbance is planned.
- Accurate Assessment of Field Demand. A detailed explanation of the need for a full-size field (outlining numbers of teams/players, by age and current field use) versus the previously agreed 75 x 50 yard field is required before any changes should be considered.
- Clear and transparent budget for new plans. Before changes to the plan can be approved, the Council must present an itemized budget including design and maintenance fees. Private funding should never override public input and public safety.

These issues and others must be reviewed, and a detailed, fact-based plan should be presented to the residents of Ridgewood (in a public forum for discussion and debate) for the general welfare of the Village.

Name

Address

Signature

Victoria Martinek

512 W. Saddle River Rd.
Ridgewood, NJ 07450



PETITION TO THE COUNCIL FOR THE VILLAGE OF RIDGEWOOD
REGARDING SCHEDLER PARK PLAN

We, the undersigned residents of Ridgewood, petition the Village Council not to reopen the Schedler Park plan (approved by Resolution 18-236) without:

- (i) a full assessment of the impact that would result from any changes to the plan; and
- (ii) a fact-based analysis of the comprehensive impact on the Village and the State of New Jersey made by the development of the Schedler property.

Any changes without a full assessment will ignore the following concerns.

- Due Process to which Residents of Ridgewood are Entitled. Changes to the approved plan require a comprehensive review process, transparent to all Village residents and consistent with other Village decisions (like the current Gold Star Memorial project), utilizing applicable subject-matter experts and independent studies.
- Health Implications to Children and Residents. Changes to the plan (including the introduction of a turf field and changes to the existing natural and mature tree barrier) do not consider the known health impact on children. Toxic pollutants from traffic, as well as noise pollution, will further harm park visitors and residents.
- Traffic patterns that will impact safety. Expansion of the field size will introduce increased traffic and buses. The prior traffic study was conducted in 2015 without considering buses. As Schedler is immediately adjacent to an exit from Route 17N, new studies must be conducted taking into consideration the safety of park visitors and residents with the change in traffic patterns and the introduction of buses.
- Wildlife and environmental preservation. Schedler (unlike many current fields) is the foraging grounds for NJ endangered species (Bald Eagles) and threatened species (Black-Crowned Night-Herons) and houses protected vegetation. A full assessment of the environmental impact is imperative.
- Accurate Assessment of Flooding Impact. A change in the approved plan expanding the field size should only be made as a result of new, public, flood studies and an assessment of an effective strategy (based on a full Village property assessment, taking into consideration County and State remediation discussions) to address flooding concerns.
- Preservation of Historic District. A 2019 independent archeological assessment commissioned by the Village found that the Historic Schedler property likely houses Revolutionary War artifacts and recommended that an archaeological survey of the property be completed if significant ground disturbance is planned.
- Accurate Assessment of Field Demand. A detailed explanation of the need for a full-size field (outlining numbers of teams/players, by age and current field use) versus the previously agreed 75 x 50 yard field is required before any changes should be considered.
- Clear and transparent budget for new plans. Before changes to the plan can be approved, the Council must present an itemized budget including design and maintenance fees. Private funding should never override public input and public safety.

These issues and others must be reviewed, and a detailed, fact-based plan should be presented to the residents of Ridgewood (in a public forum for discussion and debate) for the general welfare of the Village.


Name

Address

Signature

Vincent H. Mart'cek Jr.

512 W. Saddle River Rd.
Ridgewood, NJ, 07450



PETITION TO THE COUNCIL FOR THE VILLAGE OF RIDGEWOOD
REGARDING SCHEDLER PARK PLAN

We, the undersigned, petition the Village Council not to reopen the Schedler Park plan (approved by Resolution 18-236) without:


- (i) a full assessment of the impact that would result from any changes to the plan; and
- (ii) a fact-based analysis of the comprehensive impact on the Village and the State of New Jersey made by the development of the Schedler property.

Any changes without a full assessment will ignore the following concerns.

- Due Process to which Residents of Ridgewood are Entitled. Changes to the approved plan require a comprehensive review process, transparent to all Village residents and consistent with other Village decisions (like the current Gold Star Memorial project), utilizing applicable subject-matter experts and independent studies.
- Health Implications to Children and Residents. Changes to the plan (including the introduction of a turf field and changes to the existing natural and mature tree barrier) do not consider the known health impact on children. Toxic pollutants from traffic, as well as noise pollution, will further harm park visitors and residents.
- Traffic patterns that will impact safety. Expansion of the field size will introduce increased traffic and buses. The prior traffic study was conducted in 2015 without considering buses. As Schedler is immediately adjacent to an exit from Route 17N, new studies must be conducted taking into consideration the safety of park visitors and residents with the change in traffic patterns and the introduction of buses.
- Wildlife and environmental preservation. Schedler (unlike many current fields) is the foraging grounds for NJ endangered species (Bald Eagles) and threatened species (Black-Crowned Night Herons) and houses protected vegetation. A full assessment of the environmental impact is imperative.
- Accurate Assessment of Flooding Impact. A change in the approved plan expanding the field size should only be made as a result of new, public, flood studies and an assessment of an effective strategy (based on a full Village property assessment, taking into consideration County and State remediation discussions) to address flooding concerns.
- Preservation of Historic District. A 2019 independent archeological assessment commissioned by the Village found that the Historic Schedler property likely houses Revolutionary War artifacts and recommended that an archaeological survey of the property be completed if significant ground disturbance is planned.
- Accurate Assessment of Field Demand. A detailed explanation of the need for a full-size field (outlining numbers of teams/players, by age and current field use) versus the previously agreed 75 x 50 yard field is required before any changes should be considered.
- Clear and transparent budget for new plans. Before changes to the plan can be approved, the Council must present an itemized budget including design and maintenance fees. Private funding should never override public input and public safety.

These issues and others must be reviewed, and a detailed, fact-based plan should be presented to the residents of Ridgewood (in a public forum for discussion and debate) for the general welfare of the Village.

Name Address Signature

 Jennifer & Jonathan Sherman
580 W. Saddle River Road
Ridgewood, NJ 07450

PETITION TO THE COUNCIL FOR THE VILLAGE OF RIDGEWOOD
REGARDING SCHEDLER PARK PLAN

We, the undersigned, petition the Village Council not to reopen the Schedler Park plan (approved by Resolution 18-236) without:

- (i) a full assessment of the impact that would result from any changes to the plan; and
- (ii) a fact-based analysis of the comprehensive impact on the Village and the State of New Jersey made by the development of the Schedler property.

Any changes without a full assessment will ignore the following concerns.

- Due Process to which Residents of Ridgewood are Entitled. Changes to the approved plan require a comprehensive review process, transparent to all Village residents and consistent with other Village decisions (like the current Gold Star Memorial project), utilizing applicable subject-matter experts and independent studies.
- Health Implications to Children and Residents. Changes to the plan (including the introduction of a turf field and changes to the existing natural and mature tree barrier) do not consider the known health impact on children. Toxic pollutants from traffic, as well as noise pollution, will further harm park visitors and residents.
- Traffic patterns that will impact safety. Expansion of the field size will introduce increased traffic and buses. The prior traffic study was conducted in 2015 without considering buses. As Schedler is immediately adjacent to an exit from Route 17N, new studies must be conducted taking into consideration the safety of park visitors and residents with the change in traffic patterns and the introduction of buses.
- Wildlife and environmental preservation. Schedler (unlike many current fields) is the foraging grounds for NJ endangered species (Bald Eagles) and threatened species (Black-Crowned Night Herons) and houses protected vegetation. A full assessment of the environmental impact is imperative.
- Accurate Assessment of Flooding Impact. A change in the approved plan expanding the field size should only be made as a result of new, public, flood studies and an assessment of an effective strategy (based on a full Village property assessment, taking into consideration County and State remediation discussions) to address flooding concerns.
- Preservation of Historic District. A 2019 independent archeological assessment commissioned by the Village found that the Historic Schedler property likely houses Revolutionary War artifacts and recommended that an archaeological survey of the property be completed if significant ground disturbance is planned.
- Accurate Assessment of Field Demand. A detailed explanation of the need for a full-size field (outlining numbers of teams/players, by age and current field use) versus the previously agreed 75 x 50 yard field is required before any changes should be considered.
- Clear and transparent budget for new plans. Before changes to the plan can be approved, the Council must present an itemized budget including design and maintenance fees. Private funding should never override public input and public safety.

These issues and others must be reviewed, and a detailed, fact-based plan should be presented to the residents of Ridgewood (in a public forum for discussion and debate) for the general welfare of the Village.

Name Address Signature

Mukti Dharia, 471 W Saddle River Rd, Ridgewood, NJ

Mukti Dharia

PETITION TO THE COUNCIL FOR THE VILLAGE OF RIDGEWOOD
REGARDING SCHEDLER PARK PLAN

We, the undersigned, petition the Village Council not to reopen the Schedler Park plan (approved by Resolution 18-236) without:

- (i) a full assessment of the impact that would result from any changes to the plan; and
- (ii) a fact-based analysis of the comprehensive impact on the Village and the State of New Jersey made by the development of the Schedler property.

Any changes without a full assessment will ignore the following concerns.

- Due Process to which Residents of Ridgewood are Entitled. Changes to the approved plan require a comprehensive review process, transparent to all Village residents and consistent with other Village decisions (like the current Gold Star Memorial project), utilizing applicable subject-matter experts and independent studies.
- Health Implications to Children and Residents. Changes to the plan (including the introduction of a turf field and changes to the existing natural and mature tree barrier) do not consider the known health impact on children. Toxic pollutants from traffic, as well as noise pollution, will further harm park visitors and residents.
- Traffic patterns that will impact safety. Expansion of the field size will introduce increased traffic and buses. The prior traffic study was conducted in 2015 without considering buses. As Schedler is immediately adjacent to an exit from Route 17N, new studies must be conducted taking into consideration the safety of park visitors and residents with the change in traffic patterns and the introduction of buses.
- Wildlife and environmental preservation. Schedler (unlike many current fields) is the foraging grounds for NJ endangered species (Bald Eagles) and threatened species (Black-Crowned Night Herons) and houses protected vegetation. A full assessment of the environmental impact is imperative.
- Accurate Assessment of Flooding Impact. A change in the approved plan expanding the field size should only be made as a result of new, public, flood studies and an assessment of an effective strategy (based on a full Village property assessment, taking into consideration County and State remediation discussions) to address flooding concerns.
- Preservation of Historic District. A 2019 independent archeological assessment commissioned by the Village found that the Historic Schedler property likely houses Revolutionary War artifacts and recommended that an archaeological survey of the property be completed if significant ground disturbance is planned.
- Accurate Assessment of Field Demand. A detailed explanation of the need for a full-size field (outlining numbers of teams/players, by age and current field use) versus the previously agreed 75 x 50 yard field is required before any changes should be considered.
- Clear and transparent budget for new plans. Before changes to the plan can be approved, the Council must present an itemized budget including design and maintenance fees. Private funding should never override public input and public safety.

These issues and others must be reviewed, and a detailed, fact-based plan should be presented to the residents of Ridgewood (in a public forum for discussion and debate) for the general welfare of the Village.

Name Address Signature

Pradip Dharia, 471 W Saddle River Rd, Ridgewood, NJ *Pradip Dharia*

PETITION TO THE COUNCIL FOR THE VILLAGE OF RIDGEWOOD
REGARDING SCHEDLER PARK PLAN

We, the undersigned residents of Ridgewood, petition the Village Council not to reopen the Schedler Park plan (approved by Resolution 18-236) without:

- (i) a full assessment of the impact that would result from any changes to the plan; and
- (ii) a fact-based analysis of the comprehensive impact on the Village and the State of New Jersey made by the development of the Schedler property.

Any changes without a full assessment will ignore the following concerns.

- Due Process to which Residents of Ridgewood are Entitled. Changes to the approved plan require a comprehensive review process, transparent to all Village residents and consistent with other Village decisions (like the current Gold Star Memorial project), utilizing applicable subject-matter experts and independent studies.
- Health Implications to Children and Residents. Changes to the plan (including the introduction of a turf field and changes to the existing natural and mature tree barrier) do not consider the known health impact on children. Toxic pollutants from traffic, as well as noise pollution, will further harm park visitors and residents.
- Traffic patterns that will impact safety. Expansion of the field size will introduce increased traffic and buses. The prior traffic study was conducted in 2015 without considering buses. As Schedler is immediately adjacent to an exit from Route 17N, new studies must be conducted taking into consideration the safety of park visitors and residents with the change in traffic patterns and the introduction of buses.
- Wildlife and environmental preservation. Schedler (unlike many current fields) is the foraging grounds for NJ endangered species (Bald Eagles) and threatened species (Black-Crowned Night-Herons) and houses protected vegetation. A full assessment of the environmental impact is imperative.
- Accurate Assessment of Flooding Impact. A change in the approved plan expanding the field size should only be made as a result of new, public, flood studies and an assessment of an effective strategy (based on a full Village property assessment, taking into consideration County and State remediation discussions) to address flooding concerns.
- Preservation of Historic District. A 2019 independent archeological assessment commissioned by the Village found that the Historic Schedler property likely houses Revolutionary War artifacts and recommended that an archaeological survey of the property be completed if significant ground disturbance is planned.
- Accurate Assessment of Field Demand. A detailed explanation of the need for a full-size field (outlining numbers of teams/players, by age and current field use) versus the previously agreed 75 x 50 yard field is required before any changes should be considered.
- Clear and transparent budget for new plans. Before changes to the plan can be approved, the Council must present an itemized budget including design and maintenance fees. Private funding should never override public input and public safety.

These issues and others must be reviewed, and a detailed, fact-based plan should be presented to the residents of Ridgewood (in a public forum for discussion and debate) for the general welfare of the Village.

Name

Address

Signature

Eric Friedman 526 W. Saddle River Rd



PETITION TO THE COUNCIL FOR THE VILLAGE OF RIDGEWOOD
REGARDING SCHEDLER PARK PLAN

We, the undersigned residents of Ridgewood, petition the Village Council not to reopen the Schedler Park plan (approved by Resolution 18-236) without:

- (i) a full assessment of the impact that would result from any changes to the plan; and
- (ii) a fact-based analysis of the comprehensive impact on the Village and the State of New Jersey made by the development of the Schedler property.

Any changes without a full assessment will ignore the following concerns.


- Due Process to which Residents of Ridgewood are Entitled. Changes to the approved plan require a comprehensive review process, transparent to all Village residents and consistent with other Village decisions (like the current Gold Star Memorial project), utilizing applicable subject-matter experts and independent studies.
- Health Implications to Children and Residents. Changes to the plan (including the introduction of a turf field and changes to the existing natural and mature tree barrier) do not consider the known health impact on children. Toxic pollutants from traffic, as well as noise pollution, will further harm park visitors and residents.
- Traffic patterns that will impact safety. Expansion of the field size will introduce increased traffic and buses. The prior traffic study was conducted in 2015 without considering buses. As Schedler is immediately adjacent to an exit from Route 17N, new studies must be conducted taking into consideration the safety of park visitors and residents with the change in traffic patterns and the introduction of buses.
- Wildlife and environmental preservation. Schedler (unlike many current fields) is the foraging grounds for NJ endangered species (Bald Eagles) and threatened species (Black-Crowned Night-Herons) and houses protected vegetation. A full assessment of the environmental impact is imperative.
- Accurate Assessment of Flooding Impact. A change in the approved plan expanding the field size should only be made as a result of new, public, flood studies and an assessment of an effective strategy (based on a full Village property assessment, taking into consideration County and State remediation discussions) to address flooding concerns.
- Preservation of Historic District. A 2019 independent archeological assessment commissioned by the Village found that the Historic Schedler property likely houses Revolutionary War artifacts and recommended that an archaeological survey of the property be completed if significant ground disturbance is planned.
- Accurate Assessment of Field Demand. A detailed explanation of the need for a full-size field (outlining numbers of teams/players, by age and current field use) versus the previously agreed 75 x 50 yard field is required before any changes should be considered.
- Clear and transparent budget for new plans. Before changes to the plan can be approved, the Council must present an itemized budget including design and maintenance fees. Private funding should never override public input and public safety.

These issues and others must be reviewed, and a detailed, fact-based plan should be presented to the residents of Ridgewood (in a public forum for discussion and debate) for the general welfare of the Village.

Name

Address

Signature

Nancy Friedman 526 W. Saddle River Rd. 

PETITION TO THE COUNCIL FOR THE VILLAGE OF RIDGEWOOD
REGARDING SCHEDLER PARK PLAN

We, the undersigned, petition the Village Council not to reopen the Schedler Park plan (approved by Resolution 18-236) without:

- (i) a full assessment of the impact that would result from any changes to the plan; and
- (ii) a fact-based analysis of the comprehensive impact on the Village and the State of New Jersey made by the development of the Schedler property.

Any changes without a full assessment will ignore the following concerns.

- Due Process to which Residents of Ridgewood are Entitled. Changes to the approved plan require a comprehensive review process, transparent to all Village residents and consistent with other Village decisions (like the current Gold Star Memorial project), utilizing applicable subject-matter experts and independent studies.
- Health Implications to Children and Residents. Changes to the plan (including the introduction of a turf field and changes to the existing natural and mature tree barrier) do not consider the known health impact on children. Toxic pollutants from traffic, as well as noise pollution, will further harm park visitors and residents.
- Traffic patterns that will impact safety. Expansion of the field size will introduce increased traffic and buses. The prior traffic study was conducted in 2015 without considering buses. As Schedler is immediately adjacent to an exit from Route 17N, new studies must be conducted taking into consideration the safety of park visitors and residents with the change in traffic patterns and the introduction of buses.
- Wildlife and environmental preservation. Schedler (unlike many current fields) is the foraging grounds for NJ endangered species (Bald Eagles) and threatened species (Black-Crowned Night Herons) and houses protected vegetation. A full assessment of the environmental impact is imperative.
- Accurate Assessment of Flooding Impact. A change in the approved plan expanding the field size should only be made as a result of new, public, flood studies and an assessment of an effective strategy (based on a full Village property assessment, taking into consideration County and State remediation discussions) to address flooding concerns.
- Preservation of Historic District. A 2019 independent archeological assessment commissioned by the Village found that the Historic Schedler property likely houses Revolutionary War artifacts and recommended that an archaeological survey of the property be completed if significant ground disturbance is planned.
- Accurate Assessment of Field Demand. A detailed explanation of the need for a full-size field (outlining numbers of teams/players, by age and current field use) versus the previously agreed 75 x 50 yard field is required before any changes should be considered.
- Clear and transparent budget for new plans. Before changes to the plan can be approved, the Council must present an itemized budget including design and maintenance fees. Private funding should never override public input and public safety.

These issues and others must be reviewed, and a detailed, fact-based plan should be presented to the residents of Ridgewood (in a public forum for discussion and debate) for the general welfare of the Village.

Name Address Signature

530 Bannington Terr Sun Mi Kye
Ridgewood, NJ
Pablo Kye

PETITION TO THE COUNCIL FOR THE VILLAGE OF RIDGEWOOD
REGARDING SCHEDLER PARK PLAN

We, the undersigned, petition the Village Council not to reopen the Schedler Park plan (approved by Resolution 18-236) without:

- (i) a full assessment of the impact that would result from any changes to the plan; and
- (ii) a fact-based analysis of the comprehensive impact on the Village and the State of New Jersey made by the development of the Schedler property.

Any changes without a full assessment will ignore the following concerns.

- Due Process to which Residents of Ridgewood are Entitled. Changes to the approved plan require a comprehensive review process, transparent to all Village residents and consistent with other Village decisions (like the current Gold Star Memorial project), utilizing applicable subject-matter experts and independent studies.
- Health Implications to Children and Residents. Changes to the plan (including the introduction of a turf field and changes to the existing natural and mature tree barrier) do not consider the known health impact on children. Toxic pollutants from traffic, as well as noise pollution, will further harm park visitors and residents.
- Traffic patterns that will impact safety. Expansion of the field size will introduce increased traffic and buses. The prior traffic study was conducted in 2015 without considering buses. As Schedler is immediately adjacent to an exit from Route 17N, new studies must be conducted taking into consideration the safety of park visitors and residents with the change in traffic patterns and the introduction of buses.
- Wildlife and environmental preservation. Schedler (unlike many current fields) is the foraging grounds for NJ endangered species (Bald Eagles) and threatened species (Black-Crowned Night Herons) and houses protected vegetation. A full assessment of the environmental impact is imperative.
- Accurate Assessment of Flooding Impact. A change in the approved plan expanding the field size should only be made as a result of new, public, flood studies and an assessment of an effective strategy (based on a full Village property assessment, taking into consideration County and State remediation discussions) to address flooding concerns.
- Preservation of Historic District. A 2019 independent archeological assessment commissioned by the Village found that the Historic Schedler property likely houses Revolutionary War artifacts and recommended that an archaeological survey of the property be completed if significant ground disturbance is planned.
- Accurate Assessment of Field Demand. A detailed explanation of the need for a full-size field (outlining numbers of teams/players, by age and current field use) versus the previously agreed 75 x 50 yard field is required before any changes should be considered.
- Clear and transparent budget for new plans. Before changes to the plan can be approved, the Council must present an itemized budget including design and maintenance fees. Private funding should never override public input and public safety.

These issues and others must be reviewed, and a detailed, fact-based plan should be presented to the residents of Ridgewood (in a public forum for discussion and debate) for the general welfare of the Village.

Name Address Signature

Undleeb Mahmood Undleeb Mahmood
520 Bennington Terrace
Ridgewood, NJ 07450

5/1/23

PETITION TO THE COUNCIL FOR THE VILLAGE OF RIDGEWOOD
REGARDING SCHEDLER PARK PLAN

We, the undersigned, petition the Village Council not to reopen the Schedler Park plan (approved by Resolution 18-236) without:

- (i) a full assessment of the impact that would result from any changes to the plan; and
- (ii) a fact-based analysis of the comprehensive impact on the Village and the State of New Jersey made by the development of the Schedler property.

Any changes without a full assessment will ignore the following concerns.

- Due Process to which Residents of Ridgewood are Entitled. Changes to the approved plan require a comprehensive review process, transparent to all Village residents and consistent with other Village decisions (like the current Gold Star Memorial project), utilizing applicable subject-matter experts and independent studies.
- Health Implications to Children and Residents. Changes to the plan (including the introduction of a turf field and changes to the existing natural and mature tree barrier) do not consider the known health impact on children. Toxic pollutants from traffic, as well as noise pollution, will further harm park visitors and residents.
- Traffic patterns that will impact safety. Expansion of the field size will introduce increased traffic and buses. The prior traffic study was conducted in 2015 without considering buses. As Schedler is immediately adjacent to an exit from Route 17N, new studies must be conducted taking into consideration the safety of park visitors and residents with the change in traffic patterns and the introduction of buses.
- Wildlife and environmental preservation. Schedler (unlike many current fields) is the foraging grounds for NJ endangered species (Bald Eagles) and threatened species (Black-Crowned Night Herons) and houses protected vegetation. A full assessment of the environmental impact is imperative.
- Accurate Assessment of Flooding Impact. A change in the approved plan expanding the field size should only be made as a result of new, public, flood studies and an assessment of an effective strategy (based on a full Village property assessment, taking into consideration County and State remediation discussions) to address flooding concerns.
- Preservation of Historic District. A 2019 independent archeological assessment commissioned by the Village found that the Historic Schedler property likely houses Revolutionary War artifacts and recommended that an archaeological survey of the property be completed if significant ground disturbance is planned.
- Accurate Assessment of Field Demand. A detailed explanation of the need for a full-size field (outlining numbers of teams/players, by age and current field use) versus the previously agreed 75 x 50 yard field is required before any changes should be considered.
- Clear and transparent budget for new plans. Before changes to the plan can be approved, the Council must present an itemized budget including design and maintenance fees. Private funding should never override public input and public safety.

These issues and others must be reviewed, and a detailed, fact-based plan should be presented to the residents of Ridgewood (in a public forum for discussion and debate) for the general welfare of the Village.

Name Address Signature

Zhi'hong Wang

525 Bennington Ter.
Ridgewood NJ 07060

PETITION TO THE COUNCIL FOR THE VILLAGE OF RIDGEWOOD
REGARDING SCHEDLER PARK PLAN

We, the undersigned, petition the Village Council not to reopen the Schedler Park plan (approved by Resolution 18-236) without:

- (i) a full assessment of the impact that would result from any changes to the plan; and
- (ii) a fact-based analysis of the comprehensive impact on the Village and the State of New Jersey made by the development of the Schedler property.

Any changes without a full assessment will ignore the following concerns.

- Due Process to which Residents of Ridgewood are Entitled. Changes to the approved plan require a comprehensive review process, transparent to all Village residents and consistent with other Village decisions (like the current Gold Star Memorial project), utilizing applicable subject-matter experts and independent studies.
- Health Implications to Children and Residents. Changes to the plan (including the introduction of a turf field and changes to the existing natural and mature tree barrier) do not consider the known health impact on children. Toxic pollutants from traffic, as well as noise pollution, will further harm park visitors and residents.
- Traffic patterns that will impact safety. Expansion of the field size will introduce increased traffic and buses. The prior traffic study was conducted in 2015 without considering buses. As Schedler is immediately adjacent to an exit from Route 17N, new studies must be conducted taking into consideration the safety of park visitors and residents with the change in traffic patterns and the introduction of buses.
- Wildlife and environmental preservation. Schedler (unlike many current fields) is the foraging grounds for NJ endangered species (Bald Eagles) and threatened species (Black-Crowned Night Herons) and houses protected vegetation. A full assessment of the environmental impact is imperative.
- Accurate Assessment of Flooding Impact. A change in the approved plan expanding the field size should only be made as a result of new, public, flood studies and an assessment of an effective strategy (based on a full Village property assessment, taking into consideration County and State remediation discussions) to address flooding concerns.
- Preservation of Historic District. A 2019 independent archeological assessment commissioned by the Village found that the Historic Schedler property likely houses Revolutionary War artifacts and recommended that an archaeological survey of the property be completed if significant ground disturbance is planned.
- Accurate Assessment of Field Demand. A detailed explanation of the need for a full-size field (outlining numbers of teams/players, by age and current field use) versus the previously agreed 75 x 50 yard field is required before any changes should be considered.
- Clear and transparent budget for new plans. Before changes to the plan can be approved, the Council must present an itemized budget including design and maintenance fees. Private funding should never override public input and public safety.

These issues and others must be reviewed, and a detailed, fact-based plan should be presented to the residents of Ridgewood (in a public forum for discussion and debate) for the general welfare of the Village.

Name Address Signature

Yong Shi

525 Bennington Ter.
Ridgewood NJ 07450

PETITION TO THE COUNCIL FOR THE VILLAGE OF RIDGEWOOD
REGARDING SCHEDLER PARK PLAN

We, the undersigned, petition the Village Council not to reopen the Schedler Park plan (approved by Resolution 18-236) without:

- (i) a full assessment of the impact that would result from any changes to the plan; and
- (ii) a fact-based analysis of the comprehensive impact on the Village and the State of New Jersey made by the development of the Schedler property.

Any changes without a full assessment will ignore the following concerns.

- Due Process to which Residents of Ridgewood are Entitled. Changes to the approved plan require a comprehensive review process, transparent to all Village residents and consistent with other Village decisions (like the current Gold Star Memorial project), utilizing applicable subject-matter experts and independent studies.
- Health Implications to Children and Residents. Changes to the plan (including the introduction of a turf field and changes to the existing natural and mature tree barrier) do not consider the known health impact on children. Toxic pollutants from traffic, as well as noise pollution, will further harm park visitors and residents.
- Traffic patterns that will impact safety. Expansion of the field size will introduce increased traffic and buses. The prior traffic study was conducted in 2015 without considering buses. As Schedler is immediately adjacent to an exit from Route 17N, new studies must be conducted taking into consideration the safety of park visitors and residents with the change in traffic patterns and the introduction of buses.
- Wildlife and environmental preservation. Schedler (unlike many current fields) is the foraging grounds for NJ endangered species (Bald Eagles) and threatened species (Black-Crowned Night Herons) and houses protected vegetation. A full assessment of the environmental impact is imperative.
- Accurate Assessment of Flooding Impact. A change in the approved plan expanding the field size should only be made as a result of new, public, flood studies and an assessment of an effective strategy (based on a full Village property assessment, taking into consideration County and State remediation discussions) to address flooding concerns.
- Preservation of Historic District. A 2019 independent archeological assessment commissioned by the Village found that the Historic Schedler property likely houses Revolutionary War artifacts and recommended that an archaeological survey of the property be completed if significant ground disturbance is planned.
- Accurate Assessment of Field Demand. A detailed explanation of the need for a full-size field (outlining numbers of teams/players, by age and current field use) versus the previously agreed 75 x 50 yard field is required before any changes should be considered.
- Clear and transparent budget for new plans. Before changes to the plan can be approved, the Council must present an itemized budget including design and maintenance fees. Private funding should never override public input and public safety.

These issues and others must be reviewed, and a detailed, fact-based plan should be presented to the residents of Ridgewood (in a public forum for discussion and debate) for the general welfare of the Village.

Name Address Signature

Alissa Off-Walsh



539 Bennington Ter
Ridgewood NJ 07450

PETITION TO THE COUNCIL FOR THE VILLAGE OF RIDGEWOOD
REGARDING SCHEDLER PARK PLAN

We, the undersigned, petition the Village Council not to reopen the Schedler Park plan (approved by Resolution 18-236) without:

- (i) a full assessment of the impact that would result from any changes to the plan; and
- (ii) a fact-based analysis of the comprehensive impact on the Village and the State of New Jersey made by the development of the Schedler property.

Any changes without a full assessment will ignore the following concerns.

- Due Process to which Residents of Ridgewood are Entitled. Changes to the approved plan require a comprehensive review process, transparent to all Village residents and consistent with other Village decisions (like the current Gold Star Memorial project), utilizing applicable subject-matter experts and independent studies.
- Health Implications to Children and Residents. Changes to the plan (including the introduction of a turf field and changes to the existing natural and mature tree barrier) do not consider the known health impact on children. Toxic pollutants from traffic, as well as noise pollution, will further harm park visitors and residents.
- Traffic patterns that will impact safety. Expansion of the field size will introduce increased traffic and buses. The prior traffic study was conducted in 2015 without considering buses. As Schedler is immediately adjacent to an exit from Route 17N, new studies must be conducted taking into consideration the safety of park visitors and residents with the change in traffic patterns and the introduction of buses.
- Wildlife and environmental preservation. Schedler (unlike many current fields) is the foraging grounds for NJ endangered species (Bald Eagles) and threatened species (Black-Crowned Night Herons) and houses protected vegetation. A full assessment of the environmental impact is imperative.
- Accurate Assessment of Flooding Impact. A change in the approved plan expanding the field size should only be made as a result of new, public, flood studies and an assessment of an effective strategy (based on a full Village property assessment, taking into consideration County and State remediation discussions) to address flooding concerns.
- Preservation of Historic District. A 2019 independent archeological assessment commissioned by the Village found that the Historic Schedler property likely houses Revolutionary War artifacts and recommended that an archaeological survey of the property be completed if significant ground disturbance is planned.
- Accurate Assessment of Field Demand. A detailed explanation of the need for a full-size field (outlining numbers of teams/players, by age and current field use) versus the previously agreed 75 x 50 yard field is required before any changes should be considered.
- Clear and transparent budget for new plans. Before changes to the plan can be approved, the Council must present an itemized budget including design and maintenance fees. Private funding should never override public input and public safety.

These issues and others must be reviewed, and a detailed, fact-based plan should be presented to the residents of Ridgewood (in a public forum for discussion and debate) for the general welfare of the Village.

Name Address Signature

Ken Fine 560 Pennington Terrace Ridgewood NJ 07450
Ken Fine

PETITION TO THE COUNCIL FOR THE VILLAGE OF RIDGEWOOD
REGARDING SCHEDLER PARK PLAN

We, the undersigned, petition the Village Council not to reopen the Schedler Park plan (approved by Resolution 18-236) without:

- (i) a full assessment of the impact that would result from any changes to the plan; and
- (ii) a fact-based analysis of the comprehensive impact on the Village and the State of New Jersey made by the development of the Schedler property.

Any changes without a full assessment will ignore the following concerns.

- Due Process to which Residents of Ridgewood are Entitled. Changes to the approved plan require a comprehensive review process, transparent to all Village residents and consistent with other Village decisions (like the current Gold Star Memorial project), utilizing applicable subject-matter experts and independent studies.
- Health Implications to Children and Residents. Changes to the plan (including the introduction of a turf field and changes to the existing natural and mature tree barrier) do not consider the known health impact on children. Toxic pollutants from traffic, as well as noise pollution, will further harm park visitors and residents.
- Traffic patterns that will impact safety. Expansion of the field size will introduce increased traffic and buses. The prior traffic study was conducted in 2015 without considering buses. As Schedler is immediately adjacent to an exit from Route 17N, new studies must be conducted taking into consideration the safety of park visitors and residents with the change in traffic patterns and the introduction of buses.
- Wildlife and environmental preservation. Schedler (unlike many current fields) is the foraging grounds for NJ endangered species (Bald Eagles) and threatened species (Black-Crowned Night Herons) and houses protected vegetation. A full assessment of the environmental impact is imperative.
- Accurate Assessment of Flooding Impact. A change in the approved plan expanding the field size should only be made as a result of new, public, flood studies and an assessment of an effective strategy (based on a full Village property assessment, taking into consideration County and State remediation discussions) to address flooding concerns.
- Preservation of Historic District. A 2019 independent archeological assessment commissioned by the Village found that the Historic Schedler property likely houses Revolutionary War artifacts and recommended that an archaeological survey of the property be completed if significant ground disturbance is planned.
- Accurate Assessment of Field Demand. A detailed explanation of the need for a full-size field (outlining numbers of teams/players, by age and current field use) versus the previously agreed 75 x 50 yard field is required before any changes should be considered.
- Clear and transparent budget for new plans. Before changes to the plan can be approved, the Council must present an itemized budget including design and maintenance fees. Private funding should never override public input and public safety.

These issues and others must be reviewed, and a detailed, fact-based plan should be presented to the residents of Ridgewood (in a public forum for discussion and debate) for the general welfare of the Village.

Name Address Signature

Penny Fine 560 Pennington Terr. Ridgewood N.J. 07450
Penny Fine

PETITION TO THE COUNCIL FOR THE VILLAGE OF RIDGEWOOD
REGARDING SCHEDLER PARK PLAN

We, the undersigned, petition the Village Council not to reopen the Schedler Park plan (approved by Resolution 18-236) without:

- (i) a full assessment of the impact that would result from any changes to the plan; and
- (ii) a fact-based analysis of the comprehensive impact on the Village and the State of New Jersey made by the development of the Schedler property.

Any changes without a full assessment will ignore the following concerns.

- Due Process to which Residents of Ridgewood are Entitled. Changes to the approved plan require a comprehensive review process, transparent to all Village residents and consistent with other Village decisions (like the current Gold Star Memorial project), utilizing applicable subject-matter experts and independent studies.
- Health Implications to Children and Residents. Changes to the plan (including the introduction of a turf field and changes to the existing natural and mature tree barrier) do not consider the known health impact on children. Toxic pollutants from traffic, as well as noise pollution, will further harm park visitors and residents.
- Traffic patterns that will impact safety. Expansion of the field size will introduce increased traffic and buses. The prior traffic study was conducted in 2015 without considering buses. As Schedler is immediately adjacent to an exit from Route 17N, new studies must be conducted taking into consideration the safety of park visitors and residents with the change in traffic patterns and the introduction of buses.
- Wildlife and environmental preservation. Schedler (unlike many current fields) is the foraging grounds for NJ endangered species (Bald Eagles) and threatened species (Black-Crowned Night Herons) and houses protected vegetation. A full assessment of the environmental impact is imperative.
- Accurate Assessment of Flooding Impact. A change in the approved plan expanding the field size should only be made as a result of new, public, flood studies and an assessment of an effective strategy (based on a full Village property assessment, taking into consideration County and State remediation discussions) to address flooding concerns.
- Preservation of Historic District. A 2019 independent archeological assessment commissioned by the Village found that the Historic Schedler property likely houses Revolutionary War artifacts and recommended that an archaeological survey of the property be completed if significant ground disturbance is planned.
- Accurate Assessment of Field Demand. A detailed explanation of the need for a full-size field (outlining numbers of teams/players, by age and current field use) versus the previously agreed 75 x 50 yard field is required before any changes should be considered.
- Clear and transparent budget for new plans. Before changes to the plan can be approved, the Council must present an itemized budget including design and maintenance fees. Private funding should never override public input and public safety.

These issues and others must be reviewed, and a detailed, fact-based plan should be presented to the residents of Ridgewood (in a public forum for discussion and debate) for the general welfare of the Village.

Name Address Signature

Maida Gutkin
5/1/2023

580 Bennington Terrace, Ridgewood, NJ, 07450

**PETITION TO THE COUNCIL FOR THE VILLAGE OF RIDGEWOOD
REGARDING SCHEDLER PARK PLAN**

We, the undersigned residents of Ridgewood, petition the Village Council not to reopen the Schedler Park plan (approved by Resolution 18-236) without:

- (i) **a full assessment of the impact that would result from any changes to the plan; and**
- (ii) **a fact-based analysis of the comprehensive impact on the Village and the State of New Jersey made by the development of the Schedler property.**

Any changes without a full assessment will ignore the following concerns.

- Due Process to which Residents of Ridgewood are Entitled. Changes to the approved plan require a comprehensive review process, transparent to all Village residents and consistent with other Village decisions (like the current Gold Star Memorial project), utilizing applicable subject-matter experts and independent studies.
- Health Implications to Children and Residents. Changes to the plan (including the introduction of a turf field and changes to the existing natural and mature tree barrier) do not consider the known health impact on children. Toxic pollutants from traffic, as well as noise pollution, will further harm park visitors and residents.
- Traffic patterns that will impact safety. Expansion of the field size will introduce increased traffic and buses. The prior traffic study was conducted in 2015 without considering buses. As Schedler is immediately adjacent to an exit from Route 17N, new studies must be conducted taking into consideration the safety of park visitors and residents with the change in traffic patterns and the introduction of buses.
- Wildlife and environmental preservation. Schedler (unlike many current fields) is the foraging grounds for NJ endangered species (Bald Eagles) and threatened species (Black-Crowned Night-Herons) and houses protected vegetation. A full assessment of the environmental impact is imperative.
- Accurate Assessment of Flooding Impact. A change in the approved plan expanding the field size should only be made as a result of new, public, flood studies and an assessment of an effective strategy (based on a full Village property assessment, taking into consideration County and State remediation discussions) to address flooding concerns.
- Preservation of Historic District. A 2019 independent archeological assessment commissioned by the Village found that the Historic Schedler property likely houses Revolutionary War artifacts and recommended that an archaeological survey of the property be completed if significant ground disturbance is planned.
- Accurate Assessment of Field Demand. A detailed explanation of the need for a full-size field (outlining numbers of teams/players, by age and current field use) versus the previously agreed 75 x 50 yard field is required before any changes should be considered.
- Clear and transparent budget for new plans. Before changes to the plan can be approved, the Council must present an itemized budget including design and maintenance fees. Private funding should never override public input and public safety.

These issues and others must be reviewed, and a detailed, fact-based plan should be presented to the residents of Ridgewood (in a public forum for discussion and debate) for the general welfare of the Village.

Name

Address

Signature

P. Markovian 41 Broad St Paul Markovian

PETITION TO THE COUNCIL FOR THE VILLAGE OF RIDGEWOOD
REGARDING SCHEDLER PARK PLAN

We, the undersigned residents of Ridgewood, petition the Village Council not to reopen the Schedler Park plan (approved by Resolution 18-236) without:

- (i) a full assessment of the impact that would result from any changes to the plan; and
- (ii) a fact-based analysis of the comprehensive impact on the Village and the State of New Jersey made by the development of the Schedler property.

Any changes without a full assessment will ignore the following concerns.

- Due Process to which Residents of Ridgewood are Entitled. Changes to the approved plan require a comprehensive review process, transparent to all Village residents and consistent with other Village decisions (like the current Gold Star Memorial project), utilizing applicable subject-matter experts and independent studies.
- Health Implications to Children and Residents. Changes to the plan (including the introduction of a turf field and changes to the existing natural and mature tree barrier) do not consider the known health impact on children. Toxic pollutants from traffic, as well as noise pollution, will further harm park visitors and residents.
- Traffic patterns that will impact safety. Expansion of the field size will introduce increased traffic and buses. The prior traffic study was conducted in 2015 without considering buses. As Schedler is immediately adjacent to an exit from Route 17N, new studies must be conducted taking into consideration the safety of park visitors and residents with the change in traffic patterns and the introduction of buses.
- Wildlife and environmental preservation. Schedler (unlike many current fields) is the foraging grounds for NJ endangered species (Bald Eagles) and threatened species (Black-Crowned Night-Herons) and houses protected vegetation. A full assessment of the environmental impact is imperative.
- Accurate Assessment of Flooding Impact. A change in the approved plan expanding the field size should only be made as a result of new, public, flood studies and an assessment of an effective strategy (based on a full Village property assessment, taking into consideration County and State remediation discussions) to address flooding concerns.
- Preservation of Historic District. A 2019 independent archeological assessment commissioned by the Village found that the Historic Schedler property likely houses Revolutionary War artifacts and recommended that an archaeological survey of the property be completed if significant ground disturbance is planned.
- Accurate Assessment of Field Demand. A detailed explanation of the need for a full-size field (outlining numbers of teams/players, by age and current field use) versus the previously agreed 75 x 50 yard field is required before any changes should be considered.
- Clear and transparent budget for new plans. Before changes to the plan can be approved, the Council must present an itemized budget including design and maintenance fees. Private funding should never override public input and public safety.

These issues and others must be reviewed, and a detailed, fact-based plan should be presented to the residents of Ridgewood (in a public forum for discussion and debate) for the general welfare of the Village.

Name

Address

Signature

Gary Lowenthal 463 Wastewater, Gary Lowenthal

PETITION TO THE COUNCIL FOR THE VILLAGE OF RIDGEWOOD

PETITION TO THE COUNCIL FOR THE VILLAGE OF RIDGEWOOD
REGARDING SCHEDLER PARK PLAN

We, the undersigned residents of Ridgewood, petition the Village Council not to reopen the Schedler Park plan (approved by Resolution 18-236) without:

- (i) a full assessment of the impact that would result from any changes to the plan; and
- (ii) a fact-based analysis of the comprehensive impact on the Village and the State of New Jersey made by the development of the Schedler property.

Any changes without a full assessment will ignore the following concerns.

- Due Process to which Residents of Ridgewood are Entitled. Changes to the approved plan require a comprehensive review process, transparent to all Village residents and consistent with other Village decisions (like the current Gold Star Memorial project), utilizing applicable subject-matter experts and independent studies.
- Health Implications to Children and Residents. Changes to the plan (including the introduction of a turf field and changes to the existing natural and mature tree barrier) do not consider the known health impact on children. Toxic pollutants from traffic, as well as noise pollution, will further harm park visitors and residents.
- Traffic patterns that will impact safety. Expansion of the field size will introduce increased traffic and buses. The prior traffic study was conducted in 2015 without considering buses. As Schedler is immediately adjacent to an exit from Route 17N, new studies must be conducted taking into consideration the safety of park visitors and residents with the change in traffic patterns and the introduction of buses.
- Wildlife and environmental preservation. Schedler (unlike many current fields) is the foraging grounds for NJ endangered species (Bald Eagles) and threatened species (Black-Crowned Night-Herons) and houses protected vegetation. A full assessment of the environmental impact is imperative.
- Accurate Assessment of Flooding Impact. A change in the approved plan expanding the field size should only be made as a result of new, public, flood studies and an assessment of an effective strategy (based on a full Village property assessment, taking into consideration County and State remediation discussions) to address flooding concerns.
- Preservation of Historic District. A 2019 independent archeological assessment commissioned by the Village found that the Historic Schedler property likely houses Revolutionary War artifacts and recommended that an archaeological survey of the property be completed if significant ground disturbance is planned.
- Accurate Assessment of Field Demand. A detailed explanation of the need for a full-size field (outlining numbers of teams/players, by age and current field use) versus the previously agreed 75 x 50 yard field is required before any changes should be considered.
- Clear and transparent budget for new plans. Before changes to the plan can be approved, the Council must present an itemized budget including design and maintenance fees. Private funding should never override public input and public safety.

These issues and others must be reviewed, and a detailed, fact-based plan should be presented to the residents of Ridgewood (in a public forum for discussion and debate) for the general welfare of the Village.

Name

Address

Signature

Laura Katz

446 Upper Blvd.
Ridgewood



**PETITION TO THE COUNCIL FOR THE VILLAGE OF RIDGEWOOD
REGARDING SCHEDLER PARK PLAN**

We, the undersigned residents of Ridgewood, petition the Village Council not to reopen the Schedler Park plan (approved by Resolution 18-236) without:

- (i) **a full assessment of the impact that would result from any changes to the plan; and**
- (ii) **a fact-based analysis of the comprehensive impact on the Village and the State of New Jersey made by the development of the Schedler property.**

Any changes without a full assessment will ignore the following concerns.

- Due Process to which Residents of Ridgewood are Entitled. Changes to the approved plan require a comprehensive review process, transparent to all Village residents and consistent with other Village decisions (like the current Gold Star Memorial project), utilizing applicable subject-matter experts and independent studies.
- Health Implications to Children and Residents. Changes to the plan (including the introduction of a turf field and changes to the existing natural and mature tree barrier) do not consider the known health impact on children. Toxic pollutants from traffic, as well as noise pollution, will further harm park visitors and residents.
- Traffic patterns that will impact safety. Expansion of the field size will introduce increased traffic and buses. The prior traffic study was conducted in 2015 without considering buses. As Schedler is immediately adjacent to an exit from Route 17N, new studies must be conducted taking into consideration the safety of park visitors and residents with the change in traffic patterns and the introduction of buses.
- Wildlife and environmental preservation. Schedler (unlike many current fields) is the foraging grounds for NJ endangered species (Bald Eagles) and threatened species (Black-Crowned Night-Herons) and houses protected vegetation. A full assessment of the environmental impact is imperative.
- Accurate Assessment of Flooding Impact. A change in the approved plan expanding the field size should only be made as a result of new, public, flood studies and an assessment of an effective strategy (based on a full Village property assessment, taking into consideration County and State remediation discussions) to address flooding concerns.
- Preservation of Historic District. A 2019 independent archeological assessment commissioned by the Village found that the Historic Schedler property likely houses Revolutionary War artifacts and recommended that an archaeological survey of the property be completed if significant ground disturbance is planned.
- Accurate Assessment of Field Demand. A detailed explanation of the need for a full-size field (outlining numbers of teams/players, by age and current field use) versus the previously agreed 75 x 50 yard field is required before any changes should be considered.
- Clear and transparent budget for new plans. Before changes to the plan can be approved, the Council must present an itemized budget including design and maintenance fees. Private funding should never override public input and public safety.


These issues and others must be reviewed, and a detailed, fact-based plan should be presented to the residents of Ridgewood (in a public forum for discussion and debate) for the general welfare of the Village.

Name

Address

Signature

Stephen Katz 446 Upper Blvd. Ridgewood



PETITION TO THE COUNCIL FOR THE VILLAGE OF RIDGEWOOD
REGARDING SCHEDLER PARK PLAN

We, the undersigned, petition the Village Council not to reopen the Schedler Park plan (approved by Resolution 18-236) without:

- (i) a full assessment of the impact that would result from any changes to the plan; and
- (ii) a fact-based analysis of the comprehensive impact on the Village and the State of New Jersey made by the development of the Schedler property.

Any changes without a full assessment will ignore the following concerns.

- Due Process to which Residents of Ridgewood are Entitled. Changes to the approved plan require a comprehensive review process, transparent to all Village residents and consistent with other Village decisions (like the current Gold Star Memorial project), utilizing applicable subject-matter experts and independent studies.
- Health Implications to Children and Residents. Changes to the plan (including the introduction of a turf field and changes to the existing natural and mature tree barrier) do not consider the known health impact on children. Toxic pollutants from traffic, as well as noise pollution, will further harm park visitors and residents.
- Traffic patterns that will impact safety. Expansion of the field size will introduce increased traffic and buses. The prior traffic study was conducted in 2015 without considering buses. As Schedler is immediately adjacent to an exit from Route 17N, new studies must be conducted taking into consideration the safety of park visitors and residents with the change in traffic patterns and the introduction of buses.
- Wildlife and environmental preservation. Schedler (unlike many current fields) is the foraging grounds for NJ endangered species (Bald Eagles) and threatened species (Black-Crowned Night Herons) and houses protected vegetation. A full assessment of the environmental impact is imperative.
- Accurate Assessment of Flooding Impact. A change in the approved plan expanding the field size should only be made as a result of new, public, flood studies and an assessment of an effective strategy (based on a full Village property assessment, taking into consideration County and State remediation discussions) to address flooding concerns.
- Preservation of Historic District. A 2019 independent archeological assessment commissioned by the Village found that the Historic Schedler property likely houses Revolutionary War artifacts and recommended that an archaeological survey of the property be completed if significant ground disturbance is planned.
- Accurate Assessment of Field Demand. A detailed explanation of the need for a full-size field (outlining numbers of teams/players, by age and current field use) versus the previously agreed 75 x 50 yard field is required before any changes should be considered.
- Clear and transparent budget for new plans. Before changes to the plan can be approved, the Council must present an itemized budget including design and maintenance fees. Private funding should never override public input and public safety.

These issues and others must be reviewed, and a detailed, fact-based plan should be presented to the residents of Ridgewood (in a public forum for discussion and debate) for the general welfare of the Village.

Name Address Signature

Linda Tanzi 4111 TANZIAN 576 Highland Ave.

PETITION TO THE COUNCIL FOR THE VILLAGE OF RIDGEWOOD
REGARDING SCHEDLER PARK PLAN

We, the undersigned residents of Ridgewood, petition the Village Council not to reopen the Schedler Park plan (approved by Resolution 18-236) without:

- (i) a full assessment of the impact that would result from any changes to the plan; and
- (ii) a fact-based analysis of the comprehensive impact on the Village and the State of New Jersey made by the development of the Schedler property.

Any changes without a full assessment will ignore the following concerns.


- Due Process to which Residents of Ridgewood are Entitled. Changes to the approved plan require a comprehensive review process, transparent to all Village residents and consistent with other Village decisions (like the current Gold Star Memorial project), utilizing applicable subject-matter experts and independent studies.
- Health Implications to Children and Residents. Changes to the plan (including the introduction of a turf field and changes to the existing natural and mature tree barrier) do not consider the known health impact on children. Toxic pollutants from traffic, as well as noise pollution, will further harm park visitors and residents.
- Traffic patterns that will impact safety. Expansion of the field size will introduce increased traffic and buses. The prior traffic study was conducted in 2015 without considering buses. As Schedler is immediately adjacent to an exit from Route 17N, new studies must be conducted taking into consideration the safety of park visitors and residents with the change in traffic patterns and the introduction of buses.
- Wildlife and environmental preservation. Schedler (unlike many current fields) is the foraging grounds for NJ endangered species (Bald Eagles) and threatened species (Black-Crowned Night-Herons) and houses protected vegetation. A full assessment of the environmental impact is imperative.
- Accurate Assessment of Flooding Impact. A change in the approved plan expanding the field size should only be made as a result of new, public, flood studies and an assessment of an effective strategy (based on a full Village property assessment, taking into consideration County and State remediation discussions) to address flooding concerns.
- Preservation of Historic District. A 2019 independent archeological assessment commissioned by the Village found that the Historic Schedler property likely houses Revolutionary War artifacts and recommended that an archaeological survey of the property be completed if significant ground disturbance is planned.
- Accurate Assessment of Field Demand. A detailed explanation of the need for a full-size field (outlining numbers of teams/players, by age and current field use) versus the previously agreed 75 x 50 yard field is required before any changes should be considered.
- Clear and transparent budget for new plans. Before changes to the plan can be approved, the Council must present an itemized budget including design and maintenance fees. Private funding should never override public input and public safety.

These issues and others must be reviewed, and a detailed, fact-based plan should be presented to the residents of Ridgewood (in a public forum for discussion and debate) for the general welfare of the Village.

Name

Address

Signature

Victoria Marticek 512 W. Saddle River Rd. 
Ridgewood, NJ 07450

PETITION TO THE COUNCIL FOR THE VILLAGE OF RIDGEWOOD
REGARDING SCHEDLER PARK PLAN

We, the undersigned residents of Ridgewood, petition the Village Council not to reopen the Schedler Park plan (approved by Resolution 18-236) without:

- (i) a full assessment of the impact that would result from any changes to the plan; and
- (ii) a fact-based analysis of the comprehensive impact on the Village and the State of New Jersey made by the development of the Schedler property.

Any changes without a full assessment will ignore the following concerns.

- Due Process to which Residents of Ridgewood are Entitled. Changes to the approved plan require a comprehensive review process, transparent to all Village residents and consistent with other Village decisions (like the current Gold Star Memorial project), utilizing applicable subject-matter experts and independent studies.
- Health Implications to Children and Residents. Changes to the plan (including the introduction of a turf field and changes to the existing natural and mature tree barrier) do not consider the known health impact on children. Toxic pollutants from traffic, as well as noise pollution, will further harm park visitors and residents.
- Traffic patterns that will impact safety. Expansion of the field size will introduce increased traffic and buses. The prior traffic study was conducted in 2015 without considering buses. As Schedler is immediately adjacent to an exit from Route 17N, new studies must be conducted taking into consideration the safety of park visitors and residents with the change in traffic patterns and the introduction of buses.
- Wildlife and environmental preservation. Schedler (unlike many current fields) is the foraging grounds for NJ endangered species (Bald Eagles) and threatened species (Black-Crowned Night-Herons) and houses protected vegetation. A full assessment of the environmental impact is imperative.
- Accurate Assessment of Flooding Impact. A change in the approved plan expanding the field size should only be made as a result of new, public, flood studies and an assessment of an effective strategy (based on a full Village property assessment, taking into consideration County and State remediation discussions) to address flooding concerns.
- Preservation of Historic District. A 2019 independent archeological assessment commissioned by the Village found that the Historic Schedler property likely houses Revolutionary War artifacts and recommended that an archaeological survey of the property be completed if significant ground disturbance is planned.
- Accurate Assessment of Field Demand. A detailed explanation of the need for a full-size field (outlining numbers of teams/players, by age and current field use) versus the previously agreed 75 x 50 yard field is required before any changes should be considered.
- Clear and transparent budget for new plans. Before changes to the plan can be approved, the Council must present an itemized budget including design and maintenance fees. Private funding should never override public input and public safety.

These issues and others must be reviewed, and a detailed, fact-based plan should be presented to the residents of Ridgewood (in a public forum for discussion and debate) for the general welfare of the Village.

Name

Address

Signature

Vincent H. Mart'cek Jr. 512 W. Saddle River Rd.
Ridgewood, NJ, 07450

PETITION TO THE COUNCIL FOR THE VILLAGE OF RIDGEWOOD
REGARDING SCHEDLER PARK PLAN

We, the undersigned, petition the Village Council not to reopen the Schedler Park plan (approved by Resolution 18-236) without:

- (i) a full assessment of the impact that would result from any changes to the plan; and
- (ii) a fact-based analysis of the comprehensive impact on the Village and the State of New Jersey made by the development of the Schedler property.

Any changes without a full assessment will ignore the following concerns.

- Due Process to which Residents of Ridgewood are Entitled. Changes to the approved plan require a comprehensive review process, transparent to all Village residents and consistent with other Village decisions (like the current Gold Star Memorial project), utilizing applicable subject-matter experts and independent studies.
- Health Implications to Children and Residents. Changes to the plan (including the introduction of a turf field and changes to the existing natural and mature tree barrier) do not consider the known health impact on children. Toxic pollutants from traffic, as well as noise pollution, will further harm park visitors and residents.
- Traffic patterns that will impact safety. Expansion of the field size will introduce increased traffic and buses. The prior traffic study was conducted in 2015 without considering buses. As Schedler is immediately adjacent to an exit from Route 17N, new studies must be conducted taking into consideration the safety of park visitors and residents with the change in traffic patterns and the introduction of buses.
- Wildlife and environmental preservation. Schedler (unlike many current fields) is the foraging grounds for NJ endangered species (Bald Eagles) and threatened species (Black-Crowned Night Herons) and houses protected vegetation. A full assessment of the environmental impact is imperative.
- Accurate Assessment of Flooding Impact. A change in the approved plan expanding the field size should only be made as a result of new, public, flood studies and an assessment of an effective strategy (based on a full Village property assessment, taking into consideration County and State remediation discussions) to address flooding concerns.
- Preservation of Historic District. A 2019 independent archeological assessment commissioned by the Village found that the Historic Schedler property likely houses Revolutionary War artifacts and recommended that an archaeological survey of the property be completed if significant ground disturbance is planned.
- Accurate Assessment of Field Demand. A detailed explanation of the need for a full-size field (outlining numbers of teams/players, by age and current field use) versus the previously agreed 75 x 50 yard field is required before any changes should be considered.
- Clear and transparent budget for new plans. Before changes to the plan can be approved, the Council must present an itemized budget including design and maintenance fees. Private funding should never override public input and public safety.

These issues and others must be reviewed, and a detailed, fact-based plan should be presented to the residents of Ridgewood (in a public forum for discussion and debate) for the general welfare of the Village.

Name Address Signature



580 Bennington Terrace, Ridgewood, NJ 07450

5/1/2023

PETITION TO THE COUNCIL FOR THE VILLAGE OF RIDGEWOOD
REGARDING SCHEDLER PARK PLAN

We, the undersigned residents of Ridgewood, petition the Village Council not to reopen the Schedler Park plan (approved by Resolution 18-236) without:

- (i) a full assessment of the impact that would result from any changes to the plan; and
- (ii) a fact-based analysis of the comprehensive impact on the Village and the State of New Jersey made by the development of the Schedler property.

Any changes without a full assessment will ignore the following concerns.

- Due Process to which Residents of Ridgewood are Entitled. Changes to the approved plan require a comprehensive review process, transparent to all Village residents and consistent with other Village decisions (like the current Gold Star Memorial project), utilizing applicable subject-matter experts and independent studies.
- Health Implications to Children and Residents. Changes to the plan (including the introduction of a turf field and changes to the existing natural and mature tree barrier) do not consider the known health impact on children. Toxic pollutants from traffic, as well as noise pollution, will further harm park visitors and residents.
- Traffic patterns that will impact safety. Expansion of the field size will introduce increased traffic and buses. The prior traffic study was conducted in 2015 without considering buses. As Schedler is immediately adjacent to an exit from Route 17N, new studies must be conducted taking into consideration the safety of park visitors and residents with the change in traffic patterns and the introduction of buses.
- Wildlife and environmental preservation. Schedler (unlike many current fields) is the foraging grounds for NJ endangered species (Bald Eagles) and threatened species (Black-Crowned Night-Herons) and houses protected vegetation. A full assessment of the environmental impact is imperative.
- Accurate Assessment of Flooding Impact. A change in the approved plan expanding the field size should only be made as a result of new, public, flood studies and an assessment of an effective strategy (based on a full Village property assessment, taking into consideration County and State remediation discussions) to address flooding concerns.
- Preservation of Historic District. A 2019 independent archeological assessment commissioned by the Village found that the Historic Schedler property likely houses Revolutionary War artifacts and recommended that an archaeological survey of the property be completed if significant ground disturbance is planned.
- Accurate Assessment of Field Demand. A detailed explanation of the need for a full-size field (outlining numbers of teams/players, by age and current field use) versus the previously agreed 75 x 50 yard field is required before any changes should be considered.
- Clear and transparent budget for new plans. Before changes to the plan can be approved, the Council must present an itemized budget including design and maintenance fees. Private funding should never override public input and public safety.

These issues and others must be reviewed, and a detailed, fact-based plan should be presented to the residents of Ridgewood (in a public forum for discussion and debate) for the general welfare of the Village.

Name

Address

Signature

Lauren Lynch

150 snakehead rd, Ridgewood, NJ
07456

Lauren Lynch

PETITION TO THE COUNCIL FOR THE VILLAGE OF RIDGEWOOD
REGARDING SCHEDLER PARK PLAN

We, the undersigned residents of Ridgewood, petition the Village Council not to reopen the Schedler Park plan (approved by Resolution 18-236) without:

- (i) a full assessment of the impact that would result from any changes to the plan; and
- (ii) a fact-based analysis of the comprehensive impact on the Village and the State of New Jersey made by the development of the Schedler property.

Any changes without a full assessment will ignore the following concerns.

- Due Process to which Residents of Ridgewood are Entitled. Changes to the approved plan require a comprehensive review process, transparent to all Village residents and consistent with other Village decisions (like the current Gold Star Memorial project), utilizing applicable subject-matter experts and independent studies.
- Health Implications to Children and Residents. Changes to the plan (including the introduction of a turf field and changes to the existing natural and mature tree barrier) do not consider the known health impact on children. Toxic pollutants from traffic, as well as noise pollution, will further harm park visitors and residents.
- Traffic patterns that will impact safety. Expansion of the field size will introduce increased traffic and buses. The prior traffic study was conducted in 2015 without considering buses. As Schedler is immediately adjacent to an exit from Route 17N, new studies must be conducted taking into consideration the safety of park visitors and residents with the change in traffic patterns and the introduction of buses.
- Wildlife and environmental preservation. Schedler (unlike many current fields) is the foraging grounds for NJ endangered species (Bald Eagles) and threatened species (Black-Crowned Night-Herons) and houses protected vegetation. A full assessment of the environmental impact is imperative.
- Accurate Assessment of Flooding Impact. A change in the approved plan expanding the field size should only be made as a result of new, public, flood studies and an assessment of an effective strategy (based on a full Village property assessment, taking into consideration County and State remediation discussions) to address flooding concerns.
- Preservation of Historic District. A 2019 independent archeological assessment commissioned by the Village found that the Historic Schedler property likely houses Revolutionary War artifacts and recommended that an archaeological survey of the property be completed if significant ground disturbance is planned.
- Accurate Assessment of Field Demand. A detailed explanation of the need for a full-size field (outlining numbers of teams/players, by age and current field use) versus the previously agreed 75 x 50 yard field is required before any changes should be considered.
- Clear and transparent budget for new plans. Before changes to the plan can be approved, the Council must present an itemized budget including design and maintenance fees. Private funding should never override public input and public safety.

These issues and others must be reviewed, and a detailed, fact-based plan should be presented to the residents of Ridgewood (in a public forum for discussion and debate) for the general welfare of the Village.

Name

Address

Signature

Eugene I. Karet 645 Almon Rd

E. Karet

EIKboxer@me@

Ridgewood NJ

074565306

qmx.com

PETITION TO THE COUNCIL FOR THE VILLAGE OF RIDGEWOOD
REGARDING SCHEDLER PARK PLAN

We, the undersigned, petition the Village Council not to reopen the Schedler Park plan (approved by Resolution 18-236) without:


- (i) a full assessment of the impact that would result from any changes to the plan; and
- (ii) a fact-based analysis of the comprehensive impact on the Village and the State of New Jersey made by the development of the Schedler property.

Any changes without a full assessment will ignore the following concerns.

- Due Process to which Residents of Ridgewood are Entitled. Changes to the approved plan require a comprehensive review process, transparent to all Village residents and consistent with other Village decisions (like the current Gold Star Memorial project), utilizing applicable subject-matter experts and independent studies.
- Health Implications to Children and Residents. Changes to the plan (including the introduction of a turf field and changes to the existing natural and mature tree barrier) do not consider the known health impact on children. Toxic pollutants from traffic, as well as noise pollution, will further harm park visitors and residents.
- Traffic patterns that will impact safety. Expansion of the field size will introduce increased traffic and buses. The prior traffic study was conducted in 2015 without considering buses. As Schedler is immediately adjacent to an exit from Route 17N, new studies must be conducted taking into consideration the safety of park visitors and residents with the change in traffic patterns and the introduction of buses.
- Wildlife and environmental preservation. Schedler (unlike many current fields) is the foraging grounds for NJ endangered species (Bald Eagles) and threatened species (Black-Crowned Night Herons) and houses protected vegetation. A full assessment of the environmental impact is imperative.
- Accurate Assessment of Flooding Impact. A change in the approved plan expanding the field size should only be made as a result of new, public, flood studies and an assessment of an effective strategy (based on a full Village property assessment, taking into consideration County and State remediation discussions) to address flooding concerns.
- Preservation of Historic District. A 2019 independent archeological assessment commissioned by the Village found that the Historic Schedler property likely houses Revolutionary War artifacts and recommended that an archaeological survey of the property be completed if significant ground disturbance is planned.
- Accurate Assessment of Field Demand. A detailed explanation of the need for a full-size field (outlining numbers of teams/players, by age and current field use) versus the previously agreed 75 x 50 yard field is required before any changes should be considered.
- Clear and transparent budget for new plans. Before changes to the plan can be approved, the Council must present an itemized budget including design and maintenance fees. Private funding should never override public input and public safety.

These issues and others must be reviewed, and a detailed, fact-based plan should be presented to the residents of Ridgewood (in a public forum for discussion and debate) for the general welfare of the Village.

Name Address Signature


VERENA PIPARO

28 LeRoy PL
1st FL UNIT

PETITION TO THE COUNCIL FOR THE VILLAGE OF RIDGEWOOD
REGARDING SCHEDLER PARK PLAN

We, the undersigned, petition the Village Council not to reopen the Schedler Park plan (approved by Resolution 18-236) without:

- (i) a full assessment of the impact that would result from any changes to the plan; and
- (ii) a fact-based analysis of the comprehensive impact on the Village and the State of New Jersey made by the development of the Schedler property.

Any changes without a full assessment will ignore the following concerns.

- Due Process to which Residents of Ridgewood are Entitled. Changes to the approved plan require a comprehensive review process, transparent to all Village residents and consistent with other Village decisions (like the current Gold Star Memorial project), utilizing applicable subject-matter experts and independent studies.
- Health Implications to Children and Residents. Changes to the plan (including the introduction of a turf field and changes to the existing natural and mature tree barrier) do not consider the known health impact on children. Toxic pollutants from traffic, as well as noise pollution, will further harm park visitors and residents.
- Traffic patterns that will impact safety. Expansion of the field size will introduce increased traffic and buses. The prior traffic study was conducted in 2015 without considering buses. As Schedler is immediately adjacent to an exit from Route 17N, new studies must be conducted taking into consideration the safety of park visitors and residents with the change in traffic patterns and the introduction of buses.
- Wildlife and environmental preservation. Schedler (unlike many current fields) is the foraging grounds for NJ endangered species (Bald Eagles) and threatened species (Black-Crowned Night Herons) and houses protected vegetation. A full assessment of the environmental impact is imperative.
- Accurate Assessment of Flooding Impact. A change in the approved plan expanding the field size should only be made as a result of new, public, flood studies and an assessment of an effective strategy (based on a full Village property assessment, taking into consideration County and State remediation discussions) to address flooding concerns.
- Preservation of Historic District. A 2019 independent archeological assessment commissioned by the Village found that the Historic Schedler property likely houses Revolutionary War artifacts and recommended that an archaeological survey of the property be completed if significant ground disturbance is planned.
- Accurate Assessment of Field Demand. A detailed explanation of the need for a full-size field (outlining numbers of teams/players, by age and current field use) versus the previously agreed 75 x 50 yard field is required before any changes should be considered.
- Clear and transparent budget for new plans. Before changes to the plan can be approved, the Council must present an itemized budget including design and maintenance fees. Private funding should never override public input and public safety.

These issues and others must be reviewed, and a detailed, fact-based plan should be presented to the residents of Ridgewood (in a public forum for discussion and debate) for the general welfare of the Village.

Name Address Signature


JOSEPH FIPERO

28 LeROY PLACE
RIDGEWOOD
1st FL

PETITION TO THE COUNCIL FOR THE VILLAGE OF RIDGEWOOD
REGARDING SCHEDLER PARK PLAN

We, the undersigned, petition the Village Council not to reopen the Schedler Park plan (approved by Resolution 18-236) without:

- (i) a full assessment of the impact that would result from any changes to the plan; and
- (ii) a fact-based analysis of the comprehensive impact on the Village and the State of New Jersey made by the development of the Schedler property.

Any changes without a full assessment will ignore the following concerns.

- Due Process to which Residents of Ridgewood are Entitled. Changes to the approved plan require a comprehensive review process, transparent to all Village residents and consistent with other Village decisions (like the current Gold Star Memorial project), utilizing applicable subject-matter experts and independent studies.
- Health Implications to Children and Residents. Changes to the plan (including the introduction of a turf field and changes to the existing natural and mature tree barrier) do not consider the known health impact on children. Toxic pollutants from traffic, as well as noise pollution, will further harm park visitors and residents.
- Traffic patterns that will impact safety. Expansion of the field size will introduce increased traffic and buses. The prior traffic study was conducted in 2015 without considering buses. As Schedler is immediately adjacent to an exit from Route 17N, new studies must be conducted taking into consideration the safety of park visitors and residents with the change in traffic patterns and the introduction of buses.
- Wildlife and environmental preservation. Schedler (unlike many current fields) is the foraging grounds for NJ endangered species (Bald Eagles) and threatened species (Black-Crowned Night Herons) and houses protected vegetation. A full assessment of the environmental impact is imperative.
- Accurate Assessment of Flooding Impact. A change in the approved plan expanding the field size should only be made as a result of new, public, flood studies and an assessment of an effective strategy (based on a full Village property assessment, taking into consideration County and State remediation discussions) to address flooding concerns.
- Preservation of Historic District. A 2019 independent archeological assessment commissioned by the Village found that the Historic Schedler property likely houses Revolutionary War artifacts and recommended that an archaeological survey of the property be completed if significant ground disturbance is planned.
- Accurate Assessment of Field Demand. A detailed explanation of the need for a full-size field (outlining numbers of teams/players, by age and current field use) versus the previously agreed 75 x 50 yard field is required before any changes should be considered.
- Clear and transparent budget for new plans. Before changes to the plan can be approved, the Council must present an itemized budget including design and maintenance fees. Private funding should never override public input and public safety.

These issues and others must be reviewed, and a detailed, fact-based plan should be presented to the residents of Ridgewood (in a public forum for discussion and debate) for the general welfare of the Village.

Name Address Signature



Diane Paventa

9 Van Saun Pl

Fair Lawn, NJ 07410

PETITION TO THE COUNCIL FOR THE VILLAGE OF RIDGEWOOD
REGARDING SCHEDLER PARK PLAN

We, the undersigned, petition the Village Council not to reopen the Schedler Park plan (approved by Resolution 18-236) without:

- (i) a full assessment of the impact that would result from any changes to the plan; and
- (ii) a fact-based analysis of the comprehensive impact on the Village and the State of New Jersey made by the development of the Schedler property.

Any changes without a full assessment will ignore the following concerns.

- Due Process to which Residents of Ridgewood are Entitled. Changes to the approved plan require a comprehensive review process, transparent to all Village residents and consistent with other Village decisions (like the current Gold Star Memorial project), utilizing applicable subject-matter experts and independent studies.
- Health Implications to Children and Residents. Changes to the plan (including the introduction of a turf field and changes to the existing natural and mature tree barrier) do not consider the known health impact on children. Toxic pollutants from traffic, as well as noise pollution, will further harm park visitors and residents.
- Traffic patterns that will impact safety. Expansion of the field size will introduce increased traffic and buses. The prior traffic study was conducted in 2015 without considering buses. As Schedler is immediately adjacent to an exit from Route 17N, new studies must be conducted taking into consideration the safety of park visitors and residents with the change in traffic patterns and the introduction of buses.
- Wildlife and environmental preservation. Schedler (unlike many current fields) is the foraging grounds for NJ endangered species (Bald Eagles) and threatened species (Black-Crowned Night Herons) and houses protected vegetation. A full assessment of the environmental impact is imperative.
- Accurate Assessment of Flooding Impact. A change in the approved plan expanding the field size should only be made as a result of new, public, flood studies and an assessment of an effective strategy (based on a full Village property assessment, taking into consideration County and State remediation discussions) to address flooding concerns.
- Preservation of Historic District. A 2019 independent archeological assessment commissioned by the Village found that the Historic Schedler property likely houses Revolutionary War artifacts and recommended that an archaeological survey of the property be completed if significant ground disturbance is planned.
- Accurate Assessment of Field Demand. A detailed explanation of the need for a full-size field (outlining numbers of teams/players, by age and current field use) versus the previously agreed 75 x 50 yard field is required before any changes should be considered.
- Clear and transparent budget for new plans. Before changes to the plan can be approved, the Council must present an itemized budget including design and maintenance fees. Private funding should never override public input and public safety.

These issues and others must be reviewed, and a detailed, fact-based plan should be presented to the residents of Ridgewood (in a public forum for discussion and debate) for the general welfare of the Village.

Name Address Signature

Jose Calderón / 239 S. Broad St. / Jose Calderon
Ridgewood

PETITION TO THE COUNCIL FOR THE VILLAGE OF RIDGEWOOD
REGARDING SCHEDLER PARK PLAN

We, the undersigned, petition the Village Council not to reopen the Schedler Park plan (approved by Resolution 18-236) without:

- (i) a full assessment of the impact that would result from any changes to the plan; and
- (ii) a fact-based analysis of the comprehensive impact on the Village and the State of New Jersey made by the development of the Schedler property.

Any changes without a full assessment will ignore the following concerns.

- Due Process to which Residents of Ridgewood are Entitled. Changes to the approved plan require a comprehensive review process, transparent to all Village residents and consistent with other Village decisions (like the current Gold Star Memorial project), utilizing applicable subject-matter experts and independent studies.
- Health Implications to Children and Residents. Changes to the plan (including the introduction of a turf field and changes to the existing natural and mature tree barrier) do not consider the known health impact on children. Toxic pollutants from traffic, as well as noise pollution, will further harm park visitors and residents.
- Traffic patterns that will impact safety. Expansion of the field size will introduce increased traffic and buses. The prior traffic study was conducted in 2015 without considering buses. As Schedler is immediately adjacent to an exit from Route 17N, new studies must be conducted taking into consideration the safety of park visitors and residents with the change in traffic patterns and the introduction of buses.
- Wildlife and environmental preservation. Schedler (unlike many current fields) is the foraging grounds for NJ endangered species (Bald Eagles) and threatened species (Black-Crowned Night Herons) and houses protected vegetation. A full assessment of the environmental impact is imperative.
- Accurate Assessment of Flooding Impact. A change in the approved plan expanding the field size should only be made as a result of new, public, flood studies and an assessment of an effective strategy (based on a full Village property assessment, taking into consideration County and State remediation discussions) to address flooding concerns.
- Preservation of Historic District. A 2019 independent archeological assessment commissioned by the Village found that the Historic Schedler property likely houses Revolutionary War artifacts and recommended that an archaeological survey of the property be completed if significant ground disturbance is planned.
- Accurate Assessment of Field Demand. A detailed explanation of the need for a full-size field (outlining numbers of teams/players, by age and current field use) versus the previously agreed 75 x 50 yard field is required before any changes should be considered.
- Clear and transparent budget for new plans. Before changes to the plan can be approved, the Council must present an itemized budget including design and maintenance fees. Private funding should never override public input and public safety.

These issues and others must be reviewed, and a detailed, fact-based plan should be presented to the residents of Ridgewood (in a public forum for discussion and debate) for the general welfare of the Village.

Name Address Signature

Lisa Glidewell Lisa Glidewell
222 S. Broad St
Ridgewood, NJ 07450

PETITION TO THE COUNCIL FOR THE VILLAGE OF RIDGEWOOD
REGARDING SCHEDLER PARK PLAN

We, the undersigned, petition the Village Council not to reopen the Schedler Park plan (approved by Resolution 18-236) without:

- (i) a full assessment of the impact that would result from any changes to the plan; and
- (ii) a fact-based analysis of the comprehensive impact on the Village and the State of New Jersey made by the development of the Schedler property.

Any changes without a full assessment will ignore the following concerns.

- Due Process to which Residents of Ridgewood are Entitled. Changes to the approved plan require a comprehensive review process, transparent to all Village residents and consistent with other Village decisions (like the current Gold Star Memorial project), utilizing applicable subject-matter experts and independent studies.
- Health Implications to Children and Residents. Changes to the plan (including the introduction of a turf field and changes to the existing natural and mature tree barrier) do not consider the known health impact on children. Toxic pollutants from traffic, as well as noise pollution, will further harm park visitors and residents.
- Traffic patterns that will impact safety. Expansion of the field size will introduce increased traffic and buses. The prior traffic study was conducted in 2015 without considering buses. As Schedler is immediately adjacent to an exit from Route 17N, new studies must be conducted taking into consideration the safety of park visitors and residents with the change in traffic patterns and the introduction of buses.
- Wildlife and environmental preservation. Schedler (unlike many current fields) is the foraging grounds for NJ endangered species (Bald Eagles) and threatened species (Black-Crowned Night Herons) and houses protected vegetation. A full assessment of the environmental impact is imperative.
- Accurate Assessment of Flooding Impact. A change in the approved plan expanding the field size should only be made as a result of new, public, flood studies and an assessment of an effective strategy (based on a full Village property assessment, taking into consideration County and State remediation discussions) to address flooding concerns.
- Preservation of Historic District. A 2019 independent archeological assessment commissioned by the Village found that the Historic Schedler property likely houses Revolutionary War artifacts and recommended that an archaeological survey of the property be completed if significant ground disturbance is planned.
- Accurate Assessment of Field Demand. A detailed explanation of the need for a full-size field (outlining numbers of teams/players, by age and current field use) versus the previously agreed 75 x 50 yard field is required before any changes should be considered.
- Clear and transparent budget for new plans. Before changes to the plan can be approved, the Council must present an itemized budget including design and maintenance fees. Private funding should never override public input and public safety.

These issues and others must be reviewed, and a detailed, fact-based plan should be presented to the residents of Ridgewood (in a public forum for discussion and debate) for the general welfare of the Village.

Name Address Signature

Betty Thompson
Betty Thompson

2225 Broad St
Ridgewood

**PETITION TO THE COUNCIL FOR THE VILLAGE OF RIDGEWOOD
REGARDING SCHEDLER PARK PLAN**

We, the undersigned, petition the Village Council not to reopen the Schedler Park plan (approved by Resolution 18-236) without:

- (i) a full assessment of the impact that would result from any changes to the plan; and
- (ii) a fact-based analysis of the comprehensive impact on the Village and the State of New Jersey made by the development of the Schedler property.

Any changes without a full assessment will ignore the following concerns.

- Due Process to which Residents of Ridgewood are Entitled. Changes to the approved plan require a comprehensive review process, transparent to all Village residents and consistent with other Village decisions (like the current Gold Star Memorial project), utilizing applicable subject-matter experts and independent studies.
- Health Implications to Children and Residents. Changes to the plan (including the introduction of a turf field and changes to the existing natural and mature tree barrier) do not consider the known health impact on children. Toxic pollutants from traffic, as well as noise pollution, will further harm park visitors and residents.
- Traffic patterns that will impact safety. Expansion of the field size will introduce increased traffic and buses. The prior traffic study was conducted in 2015 without considering buses. As Schedler is immediately adjacent to an exit from Route 17N, new studies must be conducted taking into consideration the safety of park visitors and residents with the change in traffic patterns and the introduction of buses.
- Wildlife and environmental preservation. Schedler (unlike many current fields) is the foraging grounds for NJ endangered species (Bald Eagles) and threatened species (Black-Crowned Night Herons) and houses protected vegetation. A full assessment of the environmental impact is imperative.
- Accurate Assessment of Flooding Impact. A change in the approved plan expanding the field size should only be made as a result of new, public, flood studies and an assessment of an effective strategy (based on a full Village property assessment, taking into consideration County and State remediation discussions) to address flooding concerns.
- Preservation of Historic District. A 2019 independent archeological assessment commissioned by the Village found that the Historic Schedler property likely houses Revolutionary War artifacts and recommended that an archaeological survey of the property be completed if significant ground disturbance is planned.
- Accurate Assessment of Field Demand. A detailed explanation of the need for a full-size field (outlining numbers of teams/players, by age and current field use) versus the previously agreed 75 x 50 yard field is required before any changes should be considered.
- Clear and transparent budget for new plans. Before changes to the plan can be approved, the Council must present an itemized budget including design and maintenance fees. Private funding should never override public input and public safety.

These issues and others must be reviewed, and a detailed, fact-based plan should be presented to the residents of Ridgewood (in a public forum for discussion and debate) for the general welfare of the Village.

Name Address Signature

Myriam Feeretti, 11 Dansfield Ct. Myriam Feeretti
Upper Saddle River
N.J. 07458

PETITION TO THE COUNCIL FOR THE VILLAGE OF RIDGEWOOD
REGARDING SCHEDLER PARK PLAN

We, the undersigned, petition the Village Council not to reopen the Schedler Park plan (approved by Resolution 18-236) without:

- (i) a full assessment of the impact that would result from any changes to the plan; and
- (ii) a fact-based analysis of the comprehensive impact on the Village and the State of New Jersey made by the development of the Schedler property.

Any changes without a full assessment will ignore the following concerns.

- Due Process to which Residents of Ridgewood are Entitled. Changes to the approved plan require a comprehensive review process, transparent to all Village residents and consistent with other Village decisions (like the current Gold Star Memorial project), utilizing applicable subject-matter experts and independent studies.
- Health Implications to Children and Residents. Changes to the plan (including the introduction of a turf field and changes to the existing natural and mature tree barrier) do not consider the known health impact on children. Toxic pollutants from traffic, as well as noise pollution, will further harm park visitors and residents.
- Traffic patterns that will impact safety. Expansion of the field size will introduce increased traffic and buses. The prior traffic study was conducted in 2015 without considering buses. As Schedler is immediately adjacent to an exit from Route 17N, new studies must be conducted taking into consideration the safety of park visitors and residents with the change in traffic patterns and the introduction of buses.
- Wildlife and environmental preservation. Schedler (unlike many current fields) is the foraging grounds for NJ endangered species (Bald Eagles) and threatened species (Black-Crowned Night Herons) and houses protected vegetation. A full assessment of the environmental impact is imperative.
- Accurate Assessment of Flooding Impact. A change in the approved plan expanding the field size should only be made as a result of new, public, flood studies and an assessment of an effective strategy (based on a full Village property assessment, taking into consideration County and State remediation discussions) to address flooding concerns.
- Preservation of Historic District. A 2019 independent archeological assessment commissioned by the Village found that the Historic Schedler property likely houses Revolutionary War artifacts and recommended that an archaeological survey of the property be completed if significant ground disturbance is planned.
- Accurate Assessment of Field Demand. A detailed explanation of the need for a full-size field (outlining numbers of teams/players, by age and current field use) versus the previously agreed 75 x 50 yard field is required before any changes should be considered.
- Clear and transparent budget for new plans. Before changes to the plan can be approved, the Council must present an itemized budget including design and maintenance fees. Private funding should never override public input and public safety.

These issues and others must be reviewed, and a detailed, fact-based plan should be presented to the residents of Ridgewood (in a public forum for discussion and debate) for the general welfare of the Village.

Name Address Signature

HENRY THAYER 209 S BROAD ST, RIDGEWOOD



PETITION TO THE COUNCIL FOR THE VILLAGE OF RIDGEWOOD
REGARDING SCHEDLER PARK PLAN

We, the undersigned, petition the Village Council not to reopen the Schedler Park plan (approved by Resolution 18-236) without:

- (i) a full assessment of the impact that would result from any changes to the plan; and
- (ii) a fact-based analysis of the comprehensive impact on the Village and the State of New Jersey made by the development of the Schedler property.

Any changes without a full assessment will ignore the following concerns.

- Due Process to which Residents of Ridgewood are Entitled. Changes to the approved plan require a comprehensive review process, transparent to all Village residents and consistent with other Village decisions (like the current Gold Star Memorial project), utilizing applicable subject-matter experts and independent studies.
- Health Implications to Children and Residents. Changes to the plan (including the introduction of a turf field and changes to the existing natural and mature tree barrier) do not consider the known health impact on children. Toxic pollutants from traffic, as well as noise pollution, will further harm park visitors and residents.
- Traffic patterns that will impact safety. Expansion of the field size will introduce increased traffic and buses. The prior traffic study was conducted in 2015 without considering buses. As Schedler is immediately adjacent to an exit from Route 17N, new studies must be conducted taking into consideration the safety of park visitors and residents with the change in traffic patterns and the introduction of buses.
- Wildlife and environmental preservation. Schedler (unlike many current fields) is the foraging grounds for NJ endangered species (Bald Eagles) and threatened species (Black-Crowned Night Herons) and houses protected vegetation. A full assessment of the environmental impact is imperative.
- Accurate Assessment of Flooding Impact. A change in the approved plan expanding the field size should only be made as a result of new, public, flood studies and an assessment of an effective strategy (based on a full Village property assessment, taking into consideration County and State remediation discussions) to address flooding concerns.
- Preservation of Historic District. A 2019 independent archeological assessment commissioned by the Village found that the Historic Schedler property likely houses Revolutionary War artifacts and recommended that an archaeological survey of the property be completed if significant ground disturbance is planned.
- Accurate Assessment of Field Demand. A detailed explanation of the need for a full-size field (outlining numbers of teams/players, by age and current field use) versus the previously agreed 75 x 50 yard field is required before any changes should be considered.
- Clear and transparent budget for new plans. Before changes to the plan can be approved, the Council must present an itemized budget including design and maintenance fees. Private funding should never override public input and public safety.

These issues and others must be reviewed, and a detailed, fact-based plan should be presented to the residents of Ridgewood (in a public forum for discussion and debate) for the general welfare of the Village.

Name Address Signature

NIKOLAS BLAUVELT 28 LeRoy Pl Nikolai Blauvelt
Ridgewood, N.J.
2ND FL UNIT

PETITION TO THE COUNCIL FOR THE VILLAGE OF RIDGEWOOD
REGARDING SCHEDLER PARK PLAN

We, the undersigned residents of Ridgewood, petition the Village Council not to reopen the Schedler Park plan (approved by Resolution 18-236) without:

- (i) a full assessment of the impact that would result from any changes to the plan; and
- (ii) a fact-based analysis of the comprehensive impact on the Village and the State of New Jersey made by the development of the Schedler property.

Any changes without a full assessment will ignore the following concerns.

- Due Process to which Residents of Ridgewood are Entitled. Changes to the approved plan require a comprehensive review process, transparent to all Village residents and consistent with other Village decisions (like the current Gold Star Memorial project), utilizing applicable subject-matter experts and independent studies.
- Health Implications to Children and Residents. Changes to the plan (including the introduction of a turf field and changes to the existing natural and mature tree barrier) do not consider the known health impact on children. Toxic pollutants from traffic, as well as noise pollution, will further harm park visitors and residents.
- Traffic patterns that will impact safety. Expansion of the field size will introduce increased traffic and buses. The prior traffic study was conducted in 2015 without considering buses. As Schedler is immediately adjacent to an exit from Route 17N, new studies must be conducted taking into consideration the safety of park visitors and residents with the change in traffic patterns and the introduction of buses.
- Wildlife and environmental preservation. Schedler (unlike many current fields) is the foraging grounds for NJ endangered species (Bald Eagles) and threatened species (Black-Crowned Night-Herons) and houses protected vegetation. A full assessment of the environmental impact is imperative.
- Accurate Assessment of Flooding Impact. A change in the approved plan expanding the field size should only be made as a result of new, public, flood studies and an assessment of an effective strategy (based on a full Village property assessment, taking into consideration County and State remediation discussions) to address flooding concerns.
- Preservation of Historic District. A 2019 independent archeological assessment commissioned by the Village found that the Historic Schedler property likely houses Revolutionary War artifacts and recommended that an archaeological survey of the property be completed if significant ground disturbance is planned.
- Accurate Assessment of Field Demand. A detailed explanation of the need for a full-size field (outlining numbers of teams/players, by age and current field use) versus the previously agreed 75 x 50 yard field is required before any changes should be considered.
- Clear and transparent budget for new plans. Before changes to the plan can be approved, the Council must present an itemized budget including design and maintenance fees. Private funding should never override public input and public safety.

These issues and others must be reviewed, and a detailed, fact-based plan should be presented to the residents of Ridgewood (in a public forum for discussion and debate) for the general welfare of the Village.

Name

Address

Signature

Deedee Burnside 3 Cobak Ct

Deedee Burnside

Allendale
07401

PETITION TO THE COUNCIL FOR THE VILLAGE OF RIDGEWOOD
REGARDING SCHEDLER PARK PLAN

We, the undersigned residents of Ridgewood, petition the Village Council not to reopen the Schedler Park plan (approved by Resolution 18-236) without:

- (i) a full assessment of the impact that would result from any changes to the plan; and
- (ii) a fact-based analysis of the comprehensive impact on the Village and the State of New Jersey made by the development of the Schedler property.

Any changes without a full assessment will ignore the following concerns.

- Due Process to which Residents of Ridgewood are Entitled. Changes to the approved plan require a comprehensive review process, transparent to all Village residents and consistent with other Village decisions (like the current Gold Star Memorial project), utilizing applicable subject-matter experts and independent studies.
- Health Implications to Children and Residents. Changes to the plan (including the introduction of a turf field and changes to the existing natural and mature tree barrier) do not consider the known health impact on children. Toxic pollutants from traffic, as well as noise pollution, will further harm park visitors and residents.
- Traffic patterns that will impact safety. Expansion of the field size will introduce increased traffic and buses. The prior traffic study was conducted in 2015 without considering buses. As Schedler is immediately adjacent to an exit from Route 17N, new studies must be conducted taking into consideration the safety of park visitors and residents with the change in traffic patterns and the introduction of buses.
- Wildlife and environmental preservation. Schedler (unlike many current fields) is the foraging grounds for NJ endangered species (Bald Eagles) and threatened species (Black-Crowned Night-Herons) and houses protected vegetation. A full assessment of the environmental impact is imperative.
- Accurate Assessment of Flooding Impact. A change in the approved plan expanding the field size should only be made as a result of new, public, flood studies and an assessment of an effective strategy (based on a full Village property assessment, taking into consideration County and State remediation discussions) to address flooding concerns.
- Preservation of Historic District. A 2019 independent archeological assessment commissioned by the Village found that the Historic Schedler property likely houses Revolutionary War artifacts and recommended that an archaeological survey of the property be completed if significant ground disturbance is planned.
- Accurate Assessment of Field Demand. A detailed explanation of the need for a full-size field (outlining numbers of teams/players, by age and current field use) versus the previously agreed 75 x 50 yard field is required before any changes should be considered.
- Clear and transparent budget for new plans. Before changes to the plan can be approved, the Council must present an itemized budget including design and maintenance fees. Private funding should never override public input and public safety.

These issues and others must be reviewed, and a detailed, fact-based plan should be presented to the residents of Ridgewood (in a public forum for discussion and debate) for the general welfare of the Village.

Name

Address

Signature

Hamzeh Abdallah

369 Queens Ct, Ridgewood NY 07450



PETITION TO THE COUNCIL FOR THE VILLAGE OF RIDGEWOOD
REGARDING SCHEDLER PARK PLAN

We, the undersigned residents of Ridgewood, petition the Village Council not to reopen the Schedler Park plan (approved by Resolution 18-236) without:

- (i) a full assessment of the impact that would result from any changes to the plan; and
- (ii) a fact-based analysis of the comprehensive impact on the Village and the State of New Jersey made by the development of the Schedler property.

Any changes without a full assessment will ignore the following concerns.

- Due Process to which Residents of Ridgewood are Entitled. Changes to the approved plan require a comprehensive review process, transparent to all Village residents and consistent with other Village decisions (like the current Gold Star Memorial project), utilizing applicable subject-matter experts and independent studies.
- Health Implications to Children and Residents. Changes to the plan (including the introduction of a turf field and changes to the existing natural and mature tree barrier) do not consider the known health impact on children. Toxic pollutants from traffic, as well as noise pollution, will further harm park visitors and residents.
- Traffic patterns that will impact safety. Expansion of the field size will introduce increased traffic and buses. The prior traffic study was conducted in 2015 without considering buses. As Schedler is immediately adjacent to an exit from Route 17N, new studies must be conducted taking into consideration the safety of park visitors and residents with the change in traffic patterns and the introduction of buses.
- Wildlife and environmental preservation. Schedler (unlike many current fields) is the foraging grounds for NJ endangered species (Bald Eagles) and threatened species (Black-Crowned Night-Herons) and houses protected vegetation. A full assessment of the environmental impact is imperative.
- Accurate Assessment of Flooding Impact. A change in the approved plan expanding the field size should only be made as a result of new, public, flood studies and an assessment of an effective strategy (based on a full Village property assessment, taking into consideration County and State remediation discussions) to address flooding concerns.
- Preservation of Historic District. A 2019 independent archeological assessment commissioned by the Village found that the Historic Schedler property likely houses Revolutionary War artifacts and recommended that an archaeological survey of the property be completed if significant ground disturbance is planned.
- Accurate Assessment of Field Demand. A detailed explanation of the need for a full-size field (outlining numbers of teams/players, by age and current field use) versus the previously agreed 75 x 50 yard field is required before any changes should be considered.
- Clear and transparent budget for new plans. Before changes to the plan can be approved, the Council must present an itemized budget including design and maintenance fees. Private funding should never override public input and public safety.

These issues and others must be reviewed, and a detailed, fact-based plan should be presented to the residents of Ridgewood (in a public forum for discussion and debate) for the general welfare of the Village.

Name

Address

Signature

MARINA GERTSEK

385 Queens Ct
Ridgewood



**PETITION TO THE COUNCIL FOR THE VILLAGE OF RIDGEWOOD
REGARDING SCHEDLER PARK PLAN**

We, the undersigned residents of Ridgewood, petition the Village Council not to reopen the Schedler Park plan (approved by Resolution 18-236) without:

- (i) a full assessment of the impact that would result from any changes to the plan; and
- (ii) a fact-based analysis of the comprehensive impact on the Village and the State of New Jersey made by the development of the Schedler property.

Any changes without a full assessment will ignore the following concerns.

- Due Process to which Residents of Ridgewood are Entitled. Changes to the approved plan require a comprehensive review process, transparent to all Village residents and consistent with other Village decisions (like the current Gold Star Memorial project), utilizing applicable subject-matter experts and independent studies.
- Health Implications to Children and Residents. Changes to the plan (including the introduction of a turf field and changes to the existing natural and mature tree barrier) do not consider the known health impact on children. Toxic pollutants from traffic, as well as noise pollution, will further harm park visitors and residents.
- Traffic patterns that will impact safety. Expansion of the field size will introduce increased traffic and buses. The prior traffic study was conducted in 2015 without considering buses. As Schedler is immediately adjacent to an exit from Route 17N, new studies must be conducted taking into consideration the safety of park visitors and residents with the change in traffic patterns and the introduction of buses.
- Wildlife and environmental preservation. Schedler (unlike many current fields) is the foraging grounds for NJ endangered species (Bald Eagles) and threatened species (Black-Crowned Night-Herons) and houses protected vegetation. A full assessment of the environmental impact is imperative.
- Accurate Assessment of Flooding Impact. A change in the approved plan expanding the field size should only be made as a result of new, public, flood studies and an assessment of an effective strategy (based on a full Village property assessment, taking into consideration County and State remediation discussions) to address flooding concerns.
- Preservation of Historic District. A 2019 independent archeological assessment commissioned by the Village found that the Historic Schedler property likely houses Revolutionary War artifacts and recommended that an archaeological survey of the property be completed if significant ground disturbance is planned.
- Accurate Assessment of Field Demand. A detailed explanation of the need for a full-size field (outlining numbers of teams/players, by age and current field use) versus the previously agreed 75 x 50 yard field is required before any changes should be considered.
- Clear and transparent budget for new plans. Before changes to the plan can be approved, the Council must present an itemized budget including design and maintenance fees. Private funding should never override public input and public safety.

These issues and others must be reviewed, and a detailed, fact-based plan should be presented to the residents of Ridgewood (in a public forum for discussion and debate) for the general welfare of the Village.

Name

Address

Signature

Yelda Coban

388 Queens Ct.



**PETITION TO THE COUNCIL FOR THE VILLAGE OF RIDGEWOOD
REGARDING SCHEDLER PARK PLAN**

We, the undersigned residents of Ridgewood, petition the Village Council not to reopen the Schedler Park plan (approved by Resolution 18-236) without:

- (i) a full assessment of the impact that would result from any changes to the plan; and
- (ii) a fact-based analysis of the comprehensive impact on the Village and the State of New Jersey made by the development of the Schedler property.

Any changes without a full assessment will ignore the following concerns.


- Due Process to which Residents of Ridgewood are Entitled. Changes to the approved plan require a comprehensive review process, transparent to all Village residents and consistent with other Village decisions (like the current Gold Star Memorial project), utilizing applicable subject-matter experts and independent studies.
- Health Implications to Children and Residents. Changes to the plan (including the introduction of a turf field and changes to the existing natural and mature tree barrier) do not consider the known health impact on children. Toxic pollutants from traffic, as well as noise pollution, will further harm park visitors and residents.
- Traffic patterns that will impact safety. Expansion of the field size will introduce increased traffic and buses. The prior traffic study was conducted in 2015 without considering buses. As Schedler is immediately adjacent to an exit from Route 17N, new studies must be conducted taking into consideration the safety of park visitors and residents with the change in traffic patterns and the introduction of buses.
- Wildlife and environmental preservation. Schedler (unlike many current fields) is the foraging grounds for NJ endangered species (Bald Eagles) and threatened species (Black-Crowned Night-Herons) and houses protected vegetation. A full assessment of the environmental impact is imperative.
- Accurate Assessment of Flooding Impact. A change in the approved plan expanding the field size should only be made as a result of new, public, flood studies and an assessment of an effective strategy (based on a full Village property assessment, taking into consideration County and State remediation discussions) to address flooding concerns.
- Preservation of Historic District. A 2019 independent archeological assessment commissioned by the Village found that the Historic Schedler property likely houses Revolutionary War artifacts and recommended that an archaeological survey of the property be completed if significant ground disturbance is planned.
- Accurate Assessment of Field Demand. A detailed explanation of the need for a full-size field (outlining numbers of teams/players, by age and current field use) versus the previously agreed 75 x 50 yard field is required before any changes should be considered.
- Clear and transparent budget for new plans. Before changes to the plan can be approved, the Council must present an itemized budget including design and maintenance fees. Private funding should never override public input and public safety.

These issues and others must be reviewed, and a detailed, fact-based plan should be presented to the residents of Ridgewood (in a public forum for discussion and debate) for the general welfare of the Village.

Name

Address

Signature

MONICA Caedoza 121 Sunset Ave 

PETITION TO THE COUNCIL FOR THE VILLAGE OF RIDGEWOOD
REGARDING SCHEDLER PARK PLAN

We, the undersigned residents of Ridgewood, petition the Village Council not to reopen the Schedler Park plan (approved by Resolution 18-236) without:

- (i) a full assessment of the impact that would result from any changes to the plan; and
- (ii) a fact-based analysis of the comprehensive impact on the Village and the State of New Jersey made by the development of the Schedler property.

Any changes without a full assessment will ignore the following concerns.

- Due Process to which Residents of Ridgewood are Entitled. Changes to the approved plan require a comprehensive review process, transparent to all Village residents and consistent with other Village decisions (like the current Gold Star Memorial project), utilizing applicable subject-matter experts and independent studies.
- Health Implications to Children and Residents. Changes to the plan (including the introduction of a turf field and changes to the existing natural and mature tree barrier) do not consider the known health impact on children. Toxic pollutants from traffic, as well as noise pollution, will further harm park visitors and residents.
- Traffic patterns that will impact safety. Expansion of the field size will introduce increased traffic and buses. The prior traffic study was conducted in 2015 without considering buses. As Schedler is immediately adjacent to an exit from Route 17N, new studies must be conducted taking into consideration the safety of park visitors and residents with the change in traffic patterns and the introduction of buses.
- Wildlife and environmental preservation. Schedler (unlike many current fields) is the foraging grounds for NJ endangered species (Bald Eagles) and threatened species (Black-Crowned Night-Herons) and houses protected vegetation. A full assessment of the environmental impact is imperative.
- Accurate Assessment of Flooding Impact. A change in the approved plan expanding the field size should only be made as a result of new, public, flood studies and an assessment of an effective strategy (based on a full Village property assessment, taking into consideration County and State remediation discussions) to address flooding concerns.
- Preservation of Historic District. A 2019 independent archeological assessment commissioned by the Village found that the Historic Schedler property likely houses Revolutionary War artifacts and recommended that an archaeological survey of the property be completed if significant ground disturbance is planned.
- Accurate Assessment of Field Demand. A detailed explanation of the need for a full-size field (outlining numbers of teams/players, by age and current field use) versus the previously agreed 75 x 50 yard field is required before any changes should be considered.
- Clear and transparent budget for new plans. Before changes to the plan can be approved, the Council must present an itemized budget including design and maintenance fees. Private funding should never override public input and public safety.

These issues and others must be reviewed, and a detailed, fact-based plan should be presented to the residents of Ridgewood (in a public forum for discussion and debate) for the general welfare of the Village.

Name

Address

Signature

Livette Ramos 351 Gilbert St.

Livette Ramos

PETITION TO THE COUNCIL FOR THE VILLAGE OF RIDGEWOOD
REGARDING SCHEDLER PARK PLAN

We, the undersigned, petition the Village Council not to reopen the Schedler Park plan (approved by Resolution 18-236) without:

- (i) a full assessment of the impact that would result from any changes to the plan; and
- (ii) a fact-based analysis of the comprehensive impact on the Village and the State of New Jersey made by the development of the Schedler property.

Any changes without a full assessment will ignore the following concerns.

- Due Process to which Residents of Ridgewood are Entitled. Changes to the approved plan require a comprehensive review process, transparent to all Village residents and consistent with other Village decisions (like the current Gold Star Memorial project), utilizing applicable subject-matter experts and independent studies.
- Health Implications to Children and Residents. Changes to the plan (including the introduction of a turf field and changes to the existing natural and mature tree barrier) do not consider the known health impact on children. Toxic pollutants from traffic, as well as noise pollution, will further harm park visitors and residents.
- Traffic patterns that will impact safety. Expansion of the field size will introduce increased traffic and buses. The prior traffic study was conducted in 2015 without considering buses. As Schedler is immediately adjacent to an exit from Route 17N, new studies must be conducted taking into consideration the safety of park visitors and residents with the change in traffic patterns and the introduction of buses.
- Wildlife and environmental preservation. Schedler (unlike many current fields) is the foraging grounds for NJ endangered species (Bald Eagles) and threatened species (Black-Crowned Night Herons) and houses protected vegetation. A full assessment of the environmental impact is imperative.
- Accurate Assessment of Flooding Impact. A change in the approved plan expanding the field size should only be made as a result of new, public, flood studies and an assessment of an effective strategy (based on a full Village property assessment, taking into consideration County and State remediation discussions) to address flooding concerns.
- Preservation of Historic District. A 2019 independent archeological assessment commissioned by the Village found that the Historic Schedler property likely houses Revolutionary War artifacts and recommended that an archaeological survey of the property be completed if significant ground disturbance is planned.
- Accurate Assessment of Field Demand. A detailed explanation of the need for a full-size field (outlining numbers of teams/players, by age and current field use) versus the previously agreed 75 x 50 yard field is required before any changes should be considered.
- Clear and transparent budget for new plans. Before changes to the plan can be approved, the Council must present an itemized budget including design and maintenance fees. Private funding should never override public input and public safety.

These issues and others must be reviewed, and a detailed, fact-based plan should be presented to the residents of Ridgewood (in a public forum for discussion and debate) for the general welfare of the Village.

Name Address Signature

Penny Fine 560 Pennington Terr. Ridgewood N.J. 07450

Penny Fine

PETITION TO THE COUNCIL FOR THE VILLAGE OF RIDGEWOOD
REGARDING SCHEDLER PARK PLAN

We, the undersigned, petition the Village Council not to reopen the Schedler Park plan (approved by Resolution 18-236) without:

- (i) a full assessment of the impact that would result from any changes to the plan; and
- (ii) a fact-based analysis of the comprehensive impact on the Village and the State of New Jersey made by the development of the Schedler property.

Any changes without a full assessment will ignore the following concerns.

- Due Process to which Residents of Ridgewood are Entitled. Changes to the approved plan require a comprehensive review process, transparent to all Village residents and consistent with other Village decisions (like the current Gold Star Memorial project), utilizing applicable subject-matter experts and independent studies.
- Health Implications to Children and Residents. Changes to the plan (including the introduction of a turf field and changes to the existing natural and mature tree barrier) do not consider the known health impact on children. Toxic pollutants from traffic, as well as noise pollution, will further harm park visitors and residents.
- Traffic patterns that will impact safety. Expansion of the field size will introduce increased traffic and buses. The prior traffic study was conducted in 2015 without considering buses. As Schedler is immediately adjacent to an exit from Route 17N, new studies must be conducted taking into consideration the safety of park visitors and residents with the change in traffic patterns and the introduction of buses.
- Wildlife and environmental preservation. Schedler (unlike many current fields) is the foraging grounds for NJ endangered species (Bald Eagles) and threatened species (Black-Crowned Night Herons) and houses protected vegetation. A full assessment of the environmental impact is imperative.
- Accurate Assessment of Flooding Impact. A change in the approved plan expanding the field size should only be made as a result of new, public, flood studies and an assessment of an effective strategy (based on a full Village property assessment, taking into consideration County and State remediation discussions) to address flooding concerns.
- Preservation of Historic District. A 2019 independent archeological assessment commissioned by the Village found that the Historic Schedler property likely houses Revolutionary War artifacts and recommended that an archaeological survey of the property be completed if significant ground disturbance is planned.
- Accurate Assessment of Field Demand. A detailed explanation of the need for a full-size field (outlining numbers of teams/players, by age and current field use) versus the previously agreed 75 x 50 yard field is required before any changes should be considered.
- Clear and transparent budget for new plans. Before changes to the plan can be approved, the Council must present an itemized budget including design and maintenance fees. Private funding should never override public input and public safety.

These issues and others must be reviewed, and a detailed, fact-based plan should be presented to the residents of Ridgewood (in a public forum for discussion and debate) for the general welfare of the Village.

Name Address Signature

Ken Fine 560 Bennington Terrace Ridgewood NY 07450
Ken Fine

PETITION TO THE COUNCIL FOR THE VILLAGE OF RIDGEWOOD
REGARDING SCHEDLER PARK PLAN

We, the undersigned, petition the Village Council not to reopen the Schedler Park plan (approved by Resolution 18-236) without:

- (i) a full assessment of the impact that would result from any changes to the plan; and
- (ii) a fact-based analysis of the comprehensive impact on the Village and the State of New Jersey made by the development of the Schedler property.

Any changes without a full assessment will ignore the following concerns.

- Due Process to which Residents of Ridgewood are Entitled. Changes to the approved plan require a comprehensive review process, transparent to all Village residents and consistent with other Village decisions (like the current Gold Star Memorial project), utilizing applicable subject-matter experts and independent studies.
- Health Implications to Children and Residents. Changes to the plan (including the introduction of a turf field and changes to the existing natural and mature tree barrier) do not consider the known health impact on children. Toxic pollutants from traffic, as well as noise pollution, will further harm park visitors and residents.
- Traffic patterns that will impact safety. Expansion of the field size will introduce increased traffic and buses. The prior traffic study was conducted in 2015 without considering buses. As Schedler is immediately adjacent to an exit from Route 17N, new studies must be conducted taking into consideration the safety of park visitors and residents with the change in traffic patterns and the introduction of buses.
- Wildlife and environmental preservation. Schedler (unlike many current fields) is the foraging grounds for NJ endangered species (Bald Eagles) and threatened species (Black-Crowned Night Herons) and houses protected vegetation. A full assessment of the environmental impact is imperative.
- Accurate Assessment of Flooding Impact. A change in the approved plan expanding the field size should only be made as a result of new, public, flood studies and an assessment of an effective strategy (based on a full Village property assessment, taking into consideration County and State remediation discussions) to address flooding concerns.
- Preservation of Historic District. A 2019 independent archeological assessment commissioned by the Village found that the Historic Schedler property likely houses Revolutionary War artifacts and recommended that an archaeological survey of the property be completed if significant ground disturbance is planned.
- Accurate Assessment of Field Demand. A detailed explanation of the need for a full-size field (outlining numbers of teams/players, by age and current field use) versus the previously agreed 75 x 50 yard field is required before any changes should be considered.
- Clear and transparent budget for new plans. Before changes to the plan can be approved, the Council must present an itemized budget including design and maintenance fees. Private funding should never override public input and public safety.

These issues and others must be reviewed, and a detailed, fact-based plan should be presented to the residents of Ridgewood (in a public forum for discussion and debate) for the general welfare of the Village.

Name Address Signature

Jake Gutkin 580 Bennington Terrace, Ridgewood, NJ, 07480

5/1/2023



PETITION TO THE COUNCIL FOR THE VILLAGE OF RIDGEWOOD
REGARDING SCHEDLER PARK PLAN

We, the undersigned, petition the Village Council not to reopen the Schedler Park plan (approved by Resolution 18-236) without:

- (i) a full assessment of the impact that would result from any changes to the plan; and
- (ii) a fact-based analysis of the comprehensive impact on the Village and the State of New Jersey made by the development of the Schedler property.

Any changes without a full assessment will ignore the following concerns.

- Due Process to which Residents of Ridgewood are Entitled. Changes to the approved plan require a comprehensive review process, transparent to all Village residents and consistent with other Village decisions (like the current Gold Star Memorial project), utilizing applicable subject-matter experts and independent studies.
- Health Implications to Children and Residents. Changes to the plan (including the introduction of a turf field and changes to the existing natural and mature tree barrier) do not consider the known health impact on children. Toxic pollutants from traffic, as well as noise pollution, will further harm park visitors and residents.
- Traffic patterns that will impact safety. Expansion of the field size will introduce increased traffic and buses. The prior traffic study was conducted in 2015 without considering buses. As Schedler is immediately adjacent to an exit from Route 17N, new studies must be conducted taking into consideration the safety of park visitors and residents with the change in traffic patterns and the introduction of buses.
- Wildlife and environmental preservation. Schedler (unlike many current fields) is the foraging grounds for NJ endangered species (Bald Eagles) and threatened species (Black-Crowned Night Herons) and houses protected vegetation. A full assessment of the environmental impact is imperative.
- Accurate Assessment of Flooding Impact. A change in the approved plan expanding the field size should only be made as a result of new, public, flood studies and an assessment of an effective strategy (based on a full Village property assessment, taking into consideration County and State remediation discussions) to address flooding concerns.
- Preservation of Historic District. A 2019 independent archeological assessment commissioned by the Village found that the Historic Schedler property likely houses Revolutionary War artifacts and recommended that an archaeological survey of the property be completed if significant ground disturbance is planned.
- Accurate Assessment of Field Demand. A detailed explanation of the need for a full-size field (outlining numbers of teams/players, by age and current field use) versus the previously agreed 75 x 50 yard field is required before any changes should be considered.
- Clear and transparent budget for new plans. Before changes to the plan can be approved, the Council must present an itemized budget including design and maintenance fees. Private funding should never override public input and public safety.

These issues and others must be reviewed, and a detailed, fact-based plan should be presented to the residents of Ridgewood (in a public forum for discussion and debate) for the general welfare of the Village.

Name Address Signature

5/1/23 Mike Zuckerman 550 Bennington Terrace, Ridgewood
M Zuckerman

PETITION TO THE COUNCIL FOR THE VILLAGE OF RIDGEWOOD
REGARDING SCHEDLER PARK PLAN

We, the undersigned, petition the Village Council not to reopen the Schedler Park plan (approved by Resolution 18-236) without:

- (i) a full assessment of the impact that would result from any changes to the plan; and
- (ii) a fact-based analysis of the comprehensive impact on the Village and the State of New Jersey made by the development of the Schedler property.

Any changes without a full assessment will ignore the following concerns.

- Due Process to which Residents of Ridgewood are Entitled. Changes to the approved plan require a comprehensive review process, transparent to all Village residents and consistent with other Village decisions (like the current Gold Star Memorial project), utilizing applicable subject-matter experts and independent studies.
- Health Implications to Children and Residents. Changes to the plan (including the introduction of a turf field and changes to the existing natural and mature tree barrier) do not consider the known health impact on children. Toxic pollutants from traffic, as well as noise pollution, will further harm park visitors and residents.
- Traffic patterns that will impact safety. Expansion of the field size will introduce increased traffic and buses. The prior traffic study was conducted in 2015 without considering buses. As Schedler is immediately adjacent to an exit from Route 17N, new studies must be conducted taking into consideration the safety of park visitors and residents with the change in traffic patterns and the introduction of buses.
- Wildlife and environmental preservation. Schedler (unlike many current fields) is the foraging grounds for NJ endangered species (Bald Eagles) and threatened species (Black-Crowned Night Herons) and houses protected vegetation. A full assessment of the environmental impact is imperative.
- Accurate Assessment of Flooding Impact. A change in the approved plan expanding the field size should only be made as a result of new, public, flood studies and an assessment of an effective strategy (based on a full Village property assessment, taking into consideration County and State remediation discussions) to address flooding concerns.
- Preservation of Historic District. A 2019 independent archeological assessment commissioned by the Village found that the Historic Schedler property likely houses Revolutionary War artifacts and recommended that an archaeological survey of the property be completed if significant ground disturbance is planned.
- Accurate Assessment of Field Demand. A detailed explanation of the need for a full-size field (outlining numbers of teams/players, by age and current field use) versus the previously agreed 75 x 50 yard field is required before any changes should be considered.
- Clear and transparent budget for new plans. Before changes to the plan can be approved, the Council must present an itemized budget including design and maintenance fees. Private funding should never override public input and public safety.

These issues and others must be reviewed, and a detailed, fact-based plan should be presented to the residents of Ridgewood (in a public forum for discussion and debate) for the general welfare of the Village.

Name Address Signature

Alissa Ott-Walsh



539 Bennington Ter
Ridgewood NJ 07450

PETITION TO THE COUNCIL FOR THE VILLAGE OF RIDGEWOOD
REGARDING SCHEDLER PARK PLAN

We, the undersigned, petition the Village Council not to reopen the Schedler Park plan (approved by Resolution 18-236) without:

- (i) a full assessment of the impact that would result from any changes to the plan; and
- (ii) a fact-based analysis of the comprehensive impact on the Village and the State of New Jersey made by the development of the Schedler property.

Any changes without a full assessment will ignore the following concerns.

- Due Process to which Residents of Ridgewood are Entitled. Changes to the approved plan require a comprehensive review process, transparent to all Village residents and consistent with other Village decisions (like the current Gold Star Memorial project), utilizing applicable subject-matter experts and independent studies.
- Health Implications to Children and Residents. Changes to the plan (including the introduction of a turf field and changes to the existing natural and mature tree barrier) do not consider the known health impact on children. Toxic pollutants from traffic, as well as noise pollution, will further harm park visitors and residents.
- Traffic patterns that will impact safety. Expansion of the field size will introduce increased traffic and buses. The prior traffic study was conducted in 2015 without considering buses. As Schedler is immediately adjacent to an exit from Route 17N, new studies must be conducted taking into consideration the safety of park visitors and residents with the change in traffic patterns and the introduction of buses.
- Wildlife and environmental preservation. Schedler (unlike many current fields) is the foraging grounds for NJ endangered species (Bald Eagles) and threatened species (Black-Crowned Night Herons) and houses protected vegetation. A full assessment of the environmental impact is imperative.
- Accurate Assessment of Flooding Impact. A change in the approved plan expanding the field size should only be made as a result of new, public, flood studies and an assessment of an effective strategy (based on a full Village property assessment, taking into consideration County and State remediation discussions) to address flooding concerns.
- Preservation of Historic District. A 2019 independent archeological assessment commissioned by the Village found that the Historic Schedler property likely houses Revolutionary War artifacts and recommended that an archaeological survey of the property be completed if significant ground disturbance is planned.
- Accurate Assessment of Field Demand. A detailed explanation of the need for a full-size field (outlining numbers of teams/players, by age and current field use) versus the previously agreed 75 x 50 yard field is required before any changes should be considered.
- Clear and transparent budget for new plans. Before changes to the plan can be approved, the Council must present an itemized budget including design and maintenance fees. Private funding should never override public input and public safety.

These issues and others must be reviewed, and a detailed, fact-based plan should be presented to the residents of Ridgewood (in a public forum for discussion and debate) for the general welfare of the Village.

Name Address Signature

Debra A. Zuckerman
550 Bennington Terr.
Ridgewood, NJ 07450
5/1/23

PETITION TO THE COUNCIL FOR THE VILLAGE OF RIDGEWOOD
REGARDING SCHEDLER PARK PLAN

We, the undersigned, petition the Village Council not to reopen the Schedler Park plan (approved by Resolution 18-236) without:

- (i) a full assessment of the impact that would result from any changes to the plan; and
- (ii) a fact-based analysis of the comprehensive impact on the Village and the State of New Jersey made by the development of the Schedler property.

Any changes without a full assessment will ignore the following concerns.

- Due Process to which Residents of Ridgewood are Entitled. Changes to the approved plan require a comprehensive review process, transparent to all Village residents and consistent with other Village decisions (like the current Gold Star Memorial project), utilizing applicable subject-matter experts and independent studies.
- Health Implications to Children and Residents. Changes to the plan (including the introduction of a turf field and changes to the existing natural and mature tree barrier) do not consider the known health impact on children. Toxic pollutants from traffic, as well as noise pollution, will further harm park visitors and residents.
- Traffic patterns that will impact safety. Expansion of the field size will introduce increased traffic and buses. The prior traffic study was conducted in 2015 without considering buses. As Schedler is immediately adjacent to an exit from Route 17N, new studies must be conducted taking into consideration the safety of park visitors and residents with the change in traffic patterns and the introduction of buses.
- Wildlife and environmental preservation. Schedler (unlike many current fields) is the foraging grounds for NJ endangered species (Bald Eagles) and threatened species (Black-Crowned Night Herons) and houses protected vegetation. A full assessment of the environmental impact is imperative.
- Accurate Assessment of Flooding Impact. A change in the approved plan expanding the field size should only be made as a result of new, public, flood studies and an assessment of an effective strategy (based on a full Village property assessment, taking into consideration County and State remediation discussions) to address flooding concerns.
- Preservation of Historic District. A 2019 independent archeological assessment commissioned by the Village found that the Historic Schedler property likely houses Revolutionary War artifacts and recommended that an archaeological survey of the property be completed if significant ground disturbance is planned.
- Accurate Assessment of Field Demand. A detailed explanation of the need for a full-size field (outlining numbers of teams/players, by age and current field use) versus the previously agreed 75 x 50 yard field is required before any changes should be considered.
- Clear and transparent budget for new plans. Before changes to the plan can be approved, the Council must present an itemized budget including design and maintenance fees. Private funding should never override public input and public safety.

These issues and others must be reviewed, and a detailed, fact-based plan should be presented to the residents of Ridgewood (in a public forum for discussion and debate) for the general welfare of the Village.

Name Address Signature

Zhi'hong Wang

525 Bennington Ter.
Ridgewood NJ 07090

PETITION TO THE COUNCIL FOR THE VILLAGE OF RIDGEWOOD
REGARDING SCHEDLER PARK PLAN

We, the undersigned, petition the Village Council not to reopen the Schedler Park plan (approved by Resolution 18-236) without:

- (i) a full assessment of the impact that would result from any changes to the plan; and
- (ii) a fact-based analysis of the comprehensive impact on the Village and the State of New Jersey made by the development of the Schedler property.

Any changes without a full assessment will ignore the following concerns.

- Due Process to which Residents of Ridgewood are Entitled. Changes to the approved plan require a comprehensive review process, transparent to all Village residents and consistent with other Village decisions (like the current Gold Star Memorial project), utilizing applicable subject-matter experts and independent studies.
- Health Implications to Children and Residents. Changes to the plan (including the introduction of a turf field and changes to the existing natural and mature tree barrier) do not consider the known health impact on children. Toxic pollutants from traffic, as well as noise pollution, will further harm park visitors and residents.
- Traffic patterns that will impact safety. Expansion of the field size will introduce increased traffic and buses. The prior traffic study was conducted in 2015 without considering buses. As Schedler is immediately adjacent to an exit from Route 17N, new studies must be conducted taking into consideration the safety of park visitors and residents with the change in traffic patterns and the introduction of buses.
- Wildlife and environmental preservation. Schedler (unlike many current fields) is the foraging grounds for NJ endangered species (Bald Eagles) and threatened species (Black-Crowned Night Herons) and houses protected vegetation. A full assessment of the environmental impact is imperative.
- Accurate Assessment of Flooding Impact. A change in the approved plan expanding the field size should only be made as a result of new, public, flood studies and an assessment of an effective strategy (based on a full Village property assessment, taking into consideration County and State remediation discussions) to address flooding concerns.
- Preservation of Historic District. A 2019 independent archeological assessment commissioned by the Village found that the Historic Schedler property likely houses Revolutionary War artifacts and recommended that an archaeological survey of the property be completed if significant ground disturbance is planned.
- Accurate Assessment of Field Demand. A detailed explanation of the need for a full-size field (outlining numbers of teams/players, by age and current field use) versus the previously agreed 75 x 50 yard field is required before any changes should be considered.
- Clear and transparent budget for new plans. Before changes to the plan can be approved, the Council must present an itemized budget including design and maintenance fees. Private funding should never override public input and public safety.

These issues and others must be reviewed, and a detailed, fact-based plan should be presented to the residents of Ridgewood (in a public forum for discussion and debate) for the general welfare of the Village.

Name Address Signature

Yong Shi 525 Bennington Ter.
Ridgewood NJ 07450

**PETITION TO THE COUNCIL FOR THE VILLAGE OF RIDGEWOOD
REGARDING SCHEDLER PARK PLAN**

We, the undersigned, petition the Village Council not to reopen the Schedler Park plan (approved by Resolution 18-236) without:

- (i) a full assessment of the impact that would result from any changes to the plan; and
- (ii) a fact-based analysis of the comprehensive impact on the Village and the State of New Jersey made by the development of the Schedler property.

Any changes without a full assessment will ignore the following concerns.

- Due Process to which Residents of Ridgewood are Entitled. Changes to the approved plan require a comprehensive review process, transparent to all Village residents and consistent with other Village decisions (like the current Gold Star Memorial project), utilizing applicable subject-matter experts and independent studies.
- Health Implications to Children and Residents. Changes to the plan (including the introduction of a turf field and changes to the existing natural and mature tree barrier) do not consider the known health impact on children. Toxic pollutants from traffic, as well as noise pollution, will further harm park visitors and residents.
- Traffic patterns that will impact safety. Expansion of the field size will introduce increased traffic and buses. The prior traffic study was conducted in 2015 without considering buses. As Schedler is immediately adjacent to an exit from Route 17N, new studies must be conducted taking into consideration the safety of park visitors and residents with the change in traffic patterns and the introduction of buses.
- Wildlife and environmental preservation. Schedler (unlike many current fields) is the foraging grounds for NJ endangered species (Bald Eagles) and threatened species (Black-Crowned Night Herons) and houses protected vegetation. A full assessment of the environmental impact is imperative.
- Accurate Assessment of Flooding Impact. A change in the approved plan expanding the field size should only be made as a result of new, public, flood studies and an assessment of an effective strategy (based on a full Village property assessment, taking into consideration County and State remediation discussions) to address flooding concerns.
- Preservation of Historic District. A 2019 independent archeological assessment commissioned by the Village found that the Historic Schedler property likely houses Revolutionary War artifacts and recommended that an archaeological survey of the property be completed if significant ground disturbance is planned.
- Accurate Assessment of Field Demand. A detailed explanation of the need for a full-size field (outlining numbers of teams/players, by age and current field use) versus the previously agreed 75 x 50 yard field is required before any changes should be considered.
- Clear and transparent budget for new plans. Before changes to the plan can be approved, the Council must present an itemized budget including design and maintenance fees. Private funding should never override public input and public safety.

These issues and others must be reviewed, and a detailed, fact-based plan should be presented to the residents of Ridgewood (in a public forum for discussion and debate) for the general welfare of the Village.

Name Address Signature

Undteeb Mahmood Undteeb Mahmood
520 Bennington Terrace
Ridgewood, NJ 07450

5/1/23

PETITION TO THE COUNCIL FOR THE VILLAGE OF RIDGEWOOD
REGARDING SCHEDLER PARK PLAN

We, the undersigned, petition the Village Council not to reopen the Schedler Park plan (approved by Resolution 18-236) without:

- (i) a full assessment of the impact that would result from any changes to the plan; and
- (ii) a fact-based analysis of the comprehensive impact on the Village and the State of New Jersey made by the development of the Schedler property.

Any changes without a full assessment will ignore the following concerns.

- Due Process to which Residents of Ridgewood are Entitled. Changes to the approved plan require a comprehensive review process, transparent to all Village residents and consistent with other Village decisions (like the current Gold Star Memorial project), utilizing applicable subject-matter experts and independent studies.
- Health Implications to Children and Residents. Changes to the plan (including the introduction of a turf field and changes to the existing natural and mature tree barrier) do not consider the known health impact on children. Toxic pollutants from traffic, as well as noise pollution, will further harm park visitors and residents.
- Traffic patterns that will impact safety. Expansion of the field size will introduce increased traffic and buses. The prior traffic study was conducted in 2015 without considering buses. As Schedler is immediately adjacent to an exit from Route 17N, new studies must be conducted taking into consideration the safety of park visitors and residents with the change in traffic patterns and the introduction of buses.
- Wildlife and environmental preservation. Schedler (unlike many current fields) is the foraging grounds for NJ endangered species (Bald Eagles) and threatened species (Black-Crowned Night Herons) and houses protected vegetation. A full assessment of the environmental impact is imperative.
- Accurate Assessment of Flooding Impact. A change in the approved plan expanding the field size should only be made as a result of new, public, flood studies and an assessment of an effective strategy (based on a full Village property assessment, taking into consideration County and State remediation discussions) to address flooding concerns.
- Preservation of Historic District. A 2019 independent archeological assessment commissioned by the Village found that the Historic Schedler property likely houses Revolutionary War artifacts and recommended that an archaeological survey of the property be completed if significant ground disturbance is planned.
- Accurate Assessment of Field Demand. A detailed explanation of the need for a full-size field (outlining numbers of teams/players, by age and current field use) versus the previously agreed 75 x 50 yard field is required before any changes should be considered.
- Clear and transparent budget for new plans. Before changes to the plan can be approved, the Council must present an itemized budget including design and maintenance fees. Private funding should never override public input and public safety.

These issues and others must be reviewed, and a detailed, fact-based plan should be presented to the residents of Ridgewood (in a public forum for discussion and debate) for the general welfare of the Village.

Name Address Signature

530 Burnington Terr Sunil & Cora Kye
Pablo Kye

PETITION TO THE COUNCIL FOR THE VILLAGE OF RIDGEWOOD
REGARDING SCHEDLER PARK PLAN

We, the undersigned, petition the Village Council not to reopen the Schedler Park plan (approved by Resolution 18-236) without:

- (i) a full assessment of the impact that would result from any changes to the plan; and
- (ii) a fact-based analysis of the comprehensive impact on the Village and the State of New Jersey made by the development of the Schedler property.

Any changes without a full assessment will ignore the following concerns.

- Due Process to which Residents of Ridgewood are Entitled. Changes to the approved plan require a comprehensive review process, transparent to all Village residents and consistent with other Village decisions (like the current Gold Star Memorial project), utilizing applicable subject-matter experts and independent studies.
- Health Implications to Children and Residents. Changes to the plan (including the introduction of a turf field and changes to the existing natural and mature tree barrier) do not consider the known health impact on children. Toxic pollutants from traffic, as well as noise pollution, will further harm park visitors and residents.
- Traffic patterns that will impact safety. Expansion of the field size will introduce increased traffic and buses. The prior traffic study was conducted in 2015 without considering buses. As Schedler is immediately adjacent to an exit from Route 17N, new studies must be conducted taking into consideration the safety of park visitors and residents with the change in traffic patterns and the introduction of buses.
- Wildlife and environmental preservation. Schedler (unlike many current fields) is the foraging grounds for NJ endangered species (Bald Eagles) and threatened species (Black-Crowned Night Herons) and houses protected vegetation. A full assessment of the environmental impact is imperative.
- Accurate Assessment of Flooding Impact. A change in the approved plan expanding the field size should only be made as a result of new, public, flood studies and an assessment of an effective strategy (based on a full Village property assessment, taking into consideration County and State remediation discussions) to address flooding concerns.
- Preservation of Historic District. A 2019 independent archeological assessment commissioned by the Village found that the Historic Schedler property likely houses Revolutionary War artifacts and recommended that an archaeological survey of the property be completed if significant ground disturbance is planned.
- Accurate Assessment of Field Demand. A detailed explanation of the need for a full-size field (outlining numbers of teams/players, by age and current field use) versus the previously agreed 75 x 50 yard field is required before any changes should be considered.
- Clear and transparent budget for new plans. Before changes to the plan can be approved, the Council must present an itemized budget including design and maintenance fees. Private funding should never override public input and public safety.

These issues and others must be reviewed, and a detailed, fact-based plan should be presented to the residents of Ridgewood (in a public forum for discussion and debate) for the general welfare of the Village.

Name Address Signature

530 Burnington Terr Sunithi & Cora Kye

Pablo Kye

PETITION TO THE COUNCIL FOR THE VILLAGE OF RIDGEWOOD
REGARDING SCHEDLER PARK PLAN

We, the undersigned, petition the Village Council not to reopen the Schedler Park plan (approved by Resolution 18-236) without:

- (i) a full assessment of the impact that would result from any changes to the plan; and
- (ii) a fact-based analysis of the comprehensive impact on the Village and the State of New Jersey made by the development of the Schedler property.

Any changes without a full assessment will ignore the following concerns.

- Due Process to which Residents of Ridgewood are Entitled. Changes to the approved plan require a comprehensive review process, transparent to all Village residents and consistent with other Village decisions (like the current Gold Star Memorial project), utilizing applicable subject-matter experts and independent studies.
- Health Implications to Children and Residents. Changes to the plan (including the introduction of a turf field and changes to the existing natural and mature tree barrier) do not consider the known health impact on children. Toxic pollutants from traffic, as well as noise pollution, will further harm park visitors and residents.
- Traffic patterns that will impact safety. Expansion of the field size will introduce increased traffic and buses. The prior traffic study was conducted in 2015 without considering buses. As Schedler is immediately adjacent to an exit from Route 17N, new studies must be conducted taking into consideration the safety of park visitors and residents with the change in traffic patterns and the introduction of buses.
- Wildlife and environmental preservation. Schedler (unlike many current fields) is the foraging grounds for NJ endangered species (Bald Eagles) and threatened species (Black-Crowned Night Herons) and houses protected vegetation. A full assessment of the environmental impact is imperative.
- Accurate Assessment of Flooding Impact. A change in the approved plan expanding the field size should only be made as a result of new, public, flood studies and an assessment of an effective strategy (based on a full Village property assessment, taking into consideration County and State remediation discussions) to address flooding concerns.
- Preservation of Historic District. A 2019 independent archeological assessment commissioned by the Village found that the Historic Schedler property likely houses Revolutionary War artifacts and recommended that an archaeological survey of the property be completed if significant ground disturbance is planned.
- Accurate Assessment of Field Demand. A detailed explanation of the need for a full-size field (outlining numbers of teams/players, by age and current field use) versus the previously agreed 75 x 50 yard field is required before any changes should be considered.
- Clear and transparent budget for new plans. Before changes to the plan can be approved, the Council must present an itemized budget including design and maintenance fees. Private funding should never override public input and public safety.

These issues and others must be reviewed, and a detailed, fact-based plan should be presented to the residents of Ridgewood (in a public forum for discussion and debate) for the general welfare of the Village.

Name Address Signature

Maida Gutkin

580 Bennington Terrace, Ridgewood, NJ, 07450

5/1/2023

PETITION TO THE COUNCIL FOR THE VILLAGE OF RIDGEWOOD
REGARDING SCHEDLER PARK PLAN

We, the undersigned residents of Ridgewood, petition the Village Council not to reopen the Schedler Park plan (approved by Resolution 18-236) without:

- (i) a full assessment of the impact that would result from any changes to the plan; and
- (ii) a fact-based analysis of the comprehensive impact on the Village and the State of New Jersey made by the development of the Schedler property.

Any changes without a full assessment will ignore the following concerns.

- Due Process to which Residents of Ridgewood are Entitled. Changes to the approved plan require a comprehensive review process, transparent to all Village residents and consistent with other Village decisions (like the current Gold Star Memorial project), utilizing applicable subject-matter experts and independent studies.
- Health Implications to Children and Residents. Changes to the plan (including the introduction of a turf field and changes to the existing natural and mature tree barrier) do not consider the known health impact on children. Toxic pollutants from traffic, as well as noise pollution, will further harm park visitors and residents.
- Traffic patterns that will impact safety. Expansion of the field size will introduce increased traffic and buses. The prior traffic study was conducted in 2015 without considering buses. As Schedler is immediately adjacent to an exit from Route 17N, new studies must be conducted taking into consideration the safety of park visitors and residents with the change in traffic patterns and the introduction of buses.
- Wildlife and environmental preservation. Schedler (unlike many current fields) is the foraging grounds for NJ endangered species (Bald Eagles) and threatened species (Black-Crowned Night-Herons) and houses protected vegetation. A full assessment of the environmental impact is imperative.
- Accurate Assessment of Flooding Impact. A change in the approved plan expanding the field size should only be made as a result of new, public, flood studies and an assessment of an effective strategy (based on a full Village property assessment, taking into consideration County and State remediation discussions) to address flooding concerns.
- Preservation of Historic District. A 2019 independent archeological assessment commissioned by the Village found that the Historic Schedler property likely houses Revolutionary War artifacts and recommended that an archaeological survey of the property be completed if significant ground disturbance is planned.
- Accurate Assessment of Field Demand. A detailed explanation of the need for a full-size field (outlining numbers of teams/players, by age and current field use) versus the previously agreed 75 x 50 yard field is required before any changes should be considered.
- Clear and transparent budget for new plans. Before changes to the plan can be approved, the Council must present an itemized budget including design and maintenance fees. Private funding should never override public input and public safety.

These issues and others must be reviewed, and a detailed, fact-based plan should be presented to the residents of Ridgewood (in a public forum for discussion and debate) for the general welfare of the Village.

Name

Address

Signature

Mary Robins

368 Queens Ct

Mary Robins

MARY CATHEEN ROBINS

**PETITION TO THE COUNCIL FOR THE VILLAGE OF RIDGEWOOD
REGARDING SCHEDLER PARK PLAN**

We, the undersigned residents of Ridgewood, petition the Village Council not to reopen the Schedler Park plan (approved by Resolution 18-236) without:

- (i) a full assessment of the impact that would result from any changes to the plan; and
- (ii) a fact-based analysis of the comprehensive impact on the Village and the State of New Jersey made by the development of the Schedler property.

Any changes without a full assessment will ignore the following concerns.

- Due Process to which Residents of Ridgewood are Entitled. Changes to the approved plan require a comprehensive review process, transparent to all Village residents and consistent with other Village decisions (like the current Gold Star Memorial project), utilizing applicable subject-matter experts and independent studies.
- Health Implications to Children and Residents. Changes to the plan (including the introduction of a turf field and changes to the existing natural and mature tree barrier) do not consider the known health impact on children. Toxic pollutants from traffic, as well as noise pollution, will further harm park visitors and residents.
- Traffic patterns that will impact safety. Expansion of the field size will introduce increased traffic and buses. The prior traffic study was conducted in 2015 without considering buses. As Schedler is immediately adjacent to an exit from Route 17N, new studies must be conducted taking into consideration the safety of park visitors and residents with the change in traffic patterns and the introduction of buses.
- Wildlife and environmental preservation. Schedler (unlike many current fields) is the foraging grounds for NJ endangered species (Bald Eagles) and threatened species (Black-Crowned Night-Herons) and houses protected vegetation. A full assessment of the environmental impact is imperative.
- Accurate Assessment of Flooding Impact. A change in the approved plan expanding the field size should only be made as a result of new, public, flood studies and an assessment of an effective strategy (based on a full Village property assessment, taking into consideration County and State remediation discussions) to address flooding concerns.
- Preservation of Historic District. A 2019 independent archeological assessment commissioned by the Village found that the Historic Schedler property likely houses Revolutionary War artifacts and recommended that an archaeological survey of the property be completed if significant ground disturbance is planned.
- Accurate Assessment of Field Demand. A detailed explanation of the need for a full-size field (outlining numbers of teams/players, by age and current field use) versus the previously agreed 75 x 50 yard field is required before any changes should be considered.
- Clear and transparent budget for new plans. Before changes to the plan can be approved, the Council must present an itemized budget including design and maintenance fees. Private funding should never override public input and public safety.

These issues and others must be reviewed, and a detailed, fact-based plan should be presented to the residents of Ridgewood (in a public forum for discussion and debate) for the general welfare of the Village.

Name

Address

Signature

John Robbins

368 Queens Court, Ridgewood, NJ 07450



PETITION TO THE COUNCIL FOR THE VILLAGE OF RIDGEWOOD
REGARDING SCHEDLER PARK PLAN

We, the undersigned residents of Ridgewood, petition the Village Council not to reopen the Schedler Park plan (approved by Resolution 18-236) without:

- (i) a full assessment of the impact that would result from any changes to the plan; and
- (ii) a fact-based analysis of the comprehensive impact on the Village and the State of New Jersey made by the development of the Schedler property.

Any changes without a full assessment will ignore the following concerns.

- Due Process to which Residents of Ridgewood are Entitled. Changes to the approved plan require a comprehensive review process, transparent to all Village residents and consistent with other Village decisions (like the current Gold Star Memorial project), utilizing applicable subject-matter experts and independent studies.
- Health Implications to Children and Residents. Changes to the plan (including the introduction of a turf field and changes to the existing natural and mature tree barrier) do not consider the known health impact on children. Toxic pollutants from traffic, as well as noise pollution, will further harm park visitors and residents.
- Traffic patterns that will impact safety. Expansion of the field size will introduce increased traffic and buses. The prior traffic study was conducted in 2015 without considering buses. As Schedler is immediately adjacent to an exit from Route 17N, new studies must be conducted taking into consideration the safety of park visitors and residents with the change in traffic patterns and the introduction of buses.
- Wildlife and environmental preservation. Schedler (unlike many current fields) is the foraging grounds for NJ endangered species (Bald Eagles) and threatened species (Black-Crowned Night-Herons) and houses protected vegetation. A full assessment of the environmental impact is imperative.
- Accurate Assessment of Flooding Impact. A change in the approved plan expanding the field size should only be made as a result of new, public, flood studies and an assessment of an effective strategy (based on a full Village property assessment, taking into consideration County and State remediation discussions) to address flooding concerns.
- Preservation of Historic District. A 2019 independent archeological assessment commissioned by the Village found that the Historic Schedler property likely houses Revolutionary War artifacts and recommended that an archaeological survey of the property be completed if significant ground disturbance is planned.
- Accurate Assessment of Field Demand. A detailed explanation of the need for a full-size field (outlining numbers of teams/players, by age and current field use) versus the previously agreed 75 x 50 yard field is required before any changes should be considered.
- Clear and transparent budget for new plans. Before changes to the plan can be approved, the Council must present an itemized budget including design and maintenance fees. Private funding should never override public input and public safety.

These issues and others must be reviewed, and a detailed, fact-based plan should be presented to the residents of Ridgewood (in a public forum for discussion and debate) for the general welfare of the Village.


Name

Address

Signature

Paul Shin

615 Kingsbridge Lane



Paul Shin

PETITION TO THE COUNCIL FOR THE VILLAGE OF RIDGEWOOD
REGARDING SCHEDLER PARK PLAN

We, the undersigned, petition the Village Council not to reopen the Schedler Park plan (approved by Resolution 18-236) without:

- (i) a full assessment of the impact that would result from any changes to the plan; and
- (ii) a fact-based analysis of the comprehensive impact on the Village and the State of New Jersey made by the development of the Schedler property.

Any changes without a full assessment will ignore the following concerns.

- Due Process to which Residents of Ridgewood are Entitled. Changes to the approved plan require a comprehensive review process, transparent to all Village residents and consistent with other Village decisions (like the current Gold Star Memorial project), utilizing applicable subject-matter experts and independent studies.
- Health Implications to Children and Residents. Changes to the plan (including the introduction of a turf field and changes to the existing natural and mature tree barrier) do not consider the known health impact on children. Toxic pollutants from traffic, as well as noise pollution, will further harm park visitors and residents.
- Traffic patterns that will impact safety. Expansion of the field size will introduce increased traffic and buses. The prior traffic study was conducted in 2015 without considering buses. As Schedler is immediately adjacent to an exit from Route 17N, new studies must be conducted taking into consideration the safety of park visitors and residents with the change in traffic patterns and the introduction of buses.
- Wildlife and environmental preservation. Schedler (unlike many current fields) is the foraging grounds for NJ endangered species (Bald Eagles) and threatened species (Black-Crowned Night Herons) and houses protected vegetation. A full assessment of the environmental impact is imperative.
- Accurate Assessment of Flooding Impact. A change in the approved plan expanding the field size should only be made as a result of new, public, flood studies and an assessment of an effective strategy (based on a full Village property assessment, taking into consideration County and State remediation discussions) to address flooding concerns.
- Preservation of Historic District. A 2019 independent archeological assessment commissioned by the Village found that the Historic Schedler property likely houses Revolutionary War artifacts and recommended that an archaeological survey of the property be completed if significant ground disturbance is planned.
- Accurate Assessment of Field Demand. A detailed explanation of the need for a full-size field (outlining numbers of teams/players, by age and current field use) versus the previously agreed 75 x 50 yard field is required before any changes should be considered.
- Clear and transparent budget for new plans. Before changes to the plan can be approved, the Council must present an itemized budget including design and maintenance fees. Private funding should never override public input and public safety.

These issues and others must be reviewed, and a detailed, fact-based plan should be presented to the residents of Ridgewood (in a public forum for discussion and debate) for the general welfare of the Village.

Name Address Signature

Gillian Foley 432 Sterling Place, Ridgewood

PETITION TO THE COUNCIL FOR THE VILLAGE OF RIDGEWOOD
REGARDING SCHEDLER PARK PLAN

We, the undersigned, petition the Village Council not to reopen the Schedler Park plan (approved by Resolution 18-236) without:

- (i) a full assessment of the impact that would result from any changes to the plan; and
- (ii) a fact-based analysis of the comprehensive impact on the Village and the State of New Jersey made by the development of the Schedler property.

Any changes without a full assessment will ignore the following concerns

- Due Process to which Residents of Ridgewood are Entitled. Changes to the approved plan require a comprehensive review process, transparent to all Village residents and consistent with other Village decisions (like the current Gold Star Memorial project), utilizing applicable subject-matter experts and independent studies.
- Health Implications to Children and Residents. Changes to the plan (including the introduction of a turf field and changes to the existing natural and mature tree barrier) do not consider the known health impact on children. Toxic pollutants from traffic, as well as noise pollution, will further harm park visitors and residents.
- Traffic patterns that will impact safety. Expansion of the field size will introduce increased traffic and buses. The prior traffic study was conducted in 2015 without considering buses. As Schedler is immediately adjacent to an exit from Route 17N, new studies must be conducted taking into consideration the safety of park visitors and residents with the change in traffic patterns and the introduction of buses.
- Wildlife and environmental preservation. Schedler (unlike many current fields) is the foraging grounds for NJ endangered species (Bald Eagles) and threatened species (Black-Crowned Night Herons) and houses protected vegetation. A full assessment of the environmental impact is imperative.
- Accurate Assessment of Flooding Impact. A change in the approved plan expanding the field size should only be made as a result of new, public, flood studies and an assessment of an effective strategy (based on a full Village property assessment, taking into consideration County and State remediation discussions) to address flooding concerns.
- Preservation of Historic District. A 2019 independent archeological assessment commissioned by the Village found that the Historic Schedler property likely houses Revolutionary War artifacts and recommended that an archaeological survey of the property be completed if significant ground disturbance is planned.
- Accurate Assessment of Field Demand. A detailed explanation of the need for a full-size field (outlining numbers of teams/players, by age and current field use) versus the previously agreed 75 x 50 yard field is required before any changes should be considered.
- Clear and transparent budget for new plans. Before changes to the plan can be approved, the Council must present an itemized budget including design and maintenance fees. Private funding should never override public input and public safety.

These issues and others must be reviewed, and a detailed, fact-based plan should be presented to the residents of Ridgewood (in a public forum for discussion and debate) for the general welfare of the Village.

Name Address Signature

SAURASH DANI 390 REDGAD RD, RIDGEWOOD NJ, 07430 *Saurash Dani*

**PETITION TO THE COUNCIL FOR THE VILLAGE OF RIDGEWOOD
REGARDING SCHEDLER PARK PLAN**

We, the undersigned, petition the Village Council not to reopen the Schedler Park plan (approved by Resolution 18-236) without:


- (i) a full assessment of the impact that would result from any changes to the plan; and
- (ii) a fact-based analysis of the comprehensive impact on the Village and the State of New Jersey made by the development of the Schedler property.

Any changes without a full assessment will ignore the following concerns.

- Due Process to which Residents of Ridgewood are Entitled. Changes to the approved plan require a comprehensive review process, transparent to all Village residents and consistent with other Village decisions (like the current Gold Star Memorial project), utilizing applicable subject-matter experts and independent studies.
- Health Implications to Children and Residents. Changes to the plan (including the introduction of a turf field and changes to the existing natural and mature tree barrier) do not consider the known health impact on children. Toxic pollutants from traffic, as well as noise pollution, will further harm park visitors and residents.
- Traffic patterns that will impact safety. Expansion of the field size will introduce increased traffic and buses. The prior traffic study was conducted in 2015 without considering buses. As Schedler is immediately adjacent to an exit from Route 17N, new studies must be conducted taking into consideration the safety of park visitors and residents with the change in traffic patterns and the introduction of buses.
- Wildlife and environmental preservation. Schedler (unlike many current fields) is the foraging grounds for NJ endangered species (Bald Eagles) and threatened species (Black-Crowned Night Herons) and houses protected vegetation. A full assessment of the environmental impact is imperative.
- Accurate Assessment of Flooding Impact. A change in the approved plan expanding the field size should only be made as a result of new, public, flood studies and an assessment of an effective strategy (based on a full Village property assessment, taking into consideration County and State remediation discussions) to address flooding concerns.
- Preservation of Historic District. A 2019 independent archeological assessment commissioned by the Village found that the Historic Schedler property likely houses Revolutionary War artifacts and recommended that an archaeological survey of the property be completed if significant ground disturbance is planned.
- Accurate Assessment of Field Demand. A detailed explanation of the need for a full-size field (outlining numbers of teams/players, by age and current field use) versus the previously agreed 75 x 50 yard field is required before any changes should be considered.
- Clear and transparent budget for new plans. Before changes to the plan can be approved, the Council must present an itemized budget including design and maintenance fees. Private funding should never override public input and public safety.

These issues and others must be reviewed, and a detailed, fact-based plan should be presented to the residents of Ridgewood (in a public forum for discussion and debate) for the general welfare of the Village.

Name Address Signature



Hayley Weber
235 South Irving Street
Ridgewood, NJ
07450

**PETITION TO THE COUNCIL FOR THE VILLAGE OF RIDGEWOOD
REGARDING SCHEDLER PARK PLAN**

We, the undersigned, petition the Village Council not to reopen the Schedler Park plan (approved by Resolution 18-236) without:

- (i) a full assessment of the impact that would result from any changes to the plan; and
- (ii) a fact-based analysis of the comprehensive impact on the Village and the State of New Jersey made by the development of the Schedler property.

Any changes without a full assessment will ignore the following concerns.

- Due Process to which Residents of Ridgewood are Entitled. Changes to the approved plan require a comprehensive review process, transparent to all Village residents and consistent with other Village decisions (like the current Gold Star Memorial project), utilizing applicable subject-matter experts and independent studies.
- Health Implications to Children and Residents. Changes to the plan (including the introduction of a turf field and changes to the existing natural and mature tree barrier) do not consider the known health impact on children. Toxic pollutants from traffic, as well as noise pollution, will further harm park visitors and residents.
- Traffic patterns that will impact safety. Expansion of the field size will introduce increased traffic and buses. The prior traffic study was conducted in 2015 without considering buses. As Schedler is immediately adjacent to an exit from Route 17N, new studies must be conducted taking into consideration the safety of park visitors and residents with the change in traffic patterns and the introduction of buses.
- Wildlife and environmental preservation. Schedler (unlike many current fields) is the foraging grounds for NJ endangered species (Bald Eagles) and threatened species (Black-Crowned Night Herons) and houses protected vegetation. A full assessment of the environmental impact is imperative.
- Accurate Assessment of Flooding Impact. A change in the approved plan expanding the field size should only be made as a result of new, public, flood studies and an assessment of an effective strategy (based on a full Village property assessment, taking into consideration County and State remediation discussions) to address flooding concerns.
- Preservation of Historic District. A 2019 independent archeological assessment commissioned by the Village found that the Historic Schedler property likely houses Revolutionary War artifacts and recommended that an archaeological survey of the property be completed if significant ground disturbance is planned.
- Accurate Assessment of Field Demand. A detailed explanation of the need for a full-size field (outlining numbers of teams/players, by age and current field use) versus the previously agreed 75 x 50 yard field is required before any changes should be considered.
- Clear and transparent budget for new plans. Before changes to the plan can be approved, the Council must present an itemized budget including design and maintenance fees. Private funding should never override public input and public safety.

These issues and others must be reviewed, and a detailed, fact-based plan should be presented to the residents of Ridgewood (in a public forum for discussion and debate) for the general welfare of the Village.

Name Address Signature

Michael Portanova 843 East Saddle River Road, Ho-Ho-Kus, NJ



PETITION TO THE COUNCIL FOR THE VILLAGE OF RIDGEWOOD
REGARDING SCHEDLER PARK PLAN

We, the undersigned, petition the Village Council not to reopen the Schedler Park plan (approved by Resolution 18-236) without:

- (i) a full assessment of the impact that would result from any changes to the plan; and
- (ii) a fact-based analysis of the comprehensive impact on the Village and the State of New Jersey made by the development of the Schedler property.

Any changes without a full assessment will ignore the following concerns.

- Due Process to which Residents of Ridgewood are Entitled. Changes to the approved plan require a comprehensive review process, transparent to all Village residents and consistent with other Village decisions (like the current Gold Star Memorial project), utilizing applicable subject-matter experts and independent studies.
- Health Implications to Children and Residents. Changes to the plan (including the introduction of a turf field and changes to the existing natural and mature tree barrier) do not consider the known health impact on children. Toxic pollutants from traffic, as well as noise pollution, will further harm park visitors and residents.
- Traffic patterns that will impact safety. Expansion of the field size will introduce increased traffic and buses. The prior traffic study was conducted in 2015 without considering buses. As Schedler is immediately adjacent to an exit from Route 17N, new studies must be conducted taking into consideration the safety of park visitors and residents with the change in traffic patterns and the introduction of buses.
- Wildlife and environmental preservation. Schedler (unlike many current fields) is the foraging grounds for NJ endangered species (Bald Eagles) and threatened species (Black-Crowned Night Herons) and houses protected vegetation. A full assessment of the environmental impact is imperative.
- Accurate Assessment of Flooding Impact. A change in the approved plan expanding the field size should only be made as a result of new, public, flood studies and an assessment of an effective strategy (based on a full Village property assessment, taking into consideration County and State remediation discussions) to address flooding concerns.
- Preservation of Historic District. A 2019 independent archeological assessment commissioned by the Village found that the Historic Schedler property likely houses Revolutionary War artifacts and recommended that an archaeological survey of the property be completed if significant ground disturbance is planned.
- Accurate Assessment of Field Demand. A detailed explanation of the need for a full-size field (outlining numbers of teams/players, by age and current field use) versus the previously agreed 75 x 50 yard field is required before any changes should be considered.
- Clear and transparent budget for new plans. Before changes to the plan can be approved, the Council must present an itemized budget including design and maintenance fees. Private funding should never override public input and public safety.

These issues and others must be reviewed, and a detailed, fact-based plan should be presented to the residents of Ridgewood (in a public forum for discussion and debate) for the general welfare of the Village.

Name Address Signature

Natalia Nehring, M.D. 174 Union St Apt 2A

Nehring

PETITION TO THE COUNCIL FOR THE VILLAGE OF RIDGEWOOD
REGARDING SCHEDLER PARK PLAN

We, the undersigned, petition the Village Council not to reopen the Schedler Park plan (approved by Resolution 18-236) without:

- (i) a full assessment of the impact that would result from any changes to the plan; and
- (ii) a fact-based analysis of the comprehensive impact on the Village and the State of New Jersey made by the development of the Schedler property.

Any changes without a full assessment will ignore the following concerns.

- Due Process to which Residents of Ridgewood are Entitled. Changes to the approved plan require a comprehensive review process, transparent to all Village residents and consistent with other Village decisions (like the current Gold Star Memorial project), utilizing applicable subject-matter experts and independent studies.
- Health Implications to Children and Residents. Changes to the plan (including the introduction of a turf field and changes to the existing natural and mature tree barrier) do not consider the known health impact on children. Toxic pollutants from traffic, as well as noise pollution, will further harm park visitors and residents.
- Traffic patterns that will impact safety. Expansion of the field size will introduce increased traffic and buses. The prior traffic study was conducted in 2015 without considering buses. As Schedler is immediately adjacent to an exit from Route 17N, new studies must be conducted taking into consideration the safety of park visitors and residents with the change in traffic patterns and the introduction of buses.
- Wildlife and environmental preservation. Schedler (unlike many current fields) is the foraging grounds for NJ endangered species (Bald Eagles) and threatened species (Black-Crowned Night Herons) and houses protected vegetation. A full assessment of the environmental impact is imperative.
- Accurate Assessment of Flooding Impact. A change in the approved plan expanding the field size should only be made as a result of new, public, flood studies and an assessment of an effective strategy (based on a full Village property assessment, taking into consideration County and State remediation discussions) to address flooding concerns.
- Preservation of Historic District. A 2019 independent archeological assessment commissioned by the Village found that the Historic Schedler property likely houses Revolutionary War artifacts and recommended that an archaeological survey of the property be completed if significant ground disturbance is planned.
- Accurate Assessment of Field Demand. A detailed explanation of the need for a full-size field (outlining numbers of teams/players, by age and current field use) versus the previously agreed 75 x 50 yard field is required before any changes should be considered.
- Clear and transparent budget for new plans. Before changes to the plan can be approved, the Council must present an itemized budget including design and maintenance fees. Private funding should never override public input and public safety.

These issues and others must be reviewed, and a detailed, fact-based plan should be presented to the residents of Ridgewood (in a public forum for discussion and debate) for the general welfare of the Village.

Name Address Signature

Michael Khoury

635 Kingsbridge Ln Ridgewood NJ



PETITION TO THE COUNCIL FOR THE VILLAGE OF RIDGEWOOD
REGARDING SCHEDLER PARK PLAN

We, the undersigned residents of Ridgewood, petition the Village Council not to reopen the Schedler Park plan (approved by Resolution 18-236) without:

- (i) a full assessment of the impact that would result from any changes to the plan; and
- (ii) a fact-based analysis of the comprehensive impact on the Village and the State of New Jersey made by the development of the Schedler property.

Any changes without a full assessment will ignore the following concerns.

- Due Process to which Residents of Ridgewood are Entitled. Changes to the approved plan require a comprehensive review process, transparent to all Village residents and consistent with other Village decisions (like the current Gold Star Memorial project), utilizing applicable subject-matter experts and independent studies.
- Health Implications to Children and Residents. Changes to the plan (including the introduction of a turf field and changes to the existing natural and mature tree barrier) do not consider the known health impact on children. Toxic pollutants from traffic, as well as noise pollution, will further harm park visitors and residents.
- Traffic patterns that will impact safety. Expansion of the field size will introduce increased traffic and buses. The prior traffic study was conducted in 2015 without considering buses. As Schedler is immediately adjacent to an exit from Route 17N, new studies must be conducted taking into consideration the safety of park visitors and residents with the change in traffic patterns and the introduction of buses.
- Wildlife and environmental preservation. Schedler (unlike many current fields) is the foraging grounds for NJ endangered species (Bald Eagles) and threatened species (Black-Crowned Night-Herons) and houses protected vegetation. A full assessment of the environmental impact is imperative.
- Accurate Assessment of Flooding Impact. A change in the approved plan expanding the field size should only be made as a result of new, public, flood studies and an assessment of an effective strategy (based on a full Village property assessment, taking into consideration County and State remediation discussions) to address flooding concerns.
- Preservation of Historic District. A 2019 independent archeological assessment commissioned by the Village found that the Historic Schedler property likely houses Revolutionary War artifacts and recommended that an archaeological survey of the property be completed if significant ground disturbance is planned.
- Accurate Assessment of Field Demand. A detailed explanation of the need for a full-size field (outlining numbers of teams/players, by age and current field use) versus the previously agreed 75 x 50 yard field is required before any changes should be considered.
- Clear and transparent budget for new plans. Before changes to the plan can be approved, the Council must present an itemized budget including design and maintenance fees. Private funding should never override public input and public safety.

These issues and others must be reviewed, and a detailed, fact-based plan should be presented to the residents of Ridgewood (in a public forum for discussion and debate) for the general welfare of the Village.


Name

Address

Signature

RINKO NG

626 KINGSBRIDGE LN



PETITION TO THE COUNCIL FOR THE VILLAGE OF RIDGEWOOD
REGARDING SCHEDLER PARK PLAN

We, the undersigned, petition the Village Council not to reopen the Schedler Park plan (approved by Resolution 18-236) without:

- (i) a full assessment of the impact that would result from any changes to the plan; and
- (ii) a fact-based analysis of the comprehensive impact on the Village and the State of New Jersey made by the development of the Schedler property.

Any changes without a full assessment will ignore the following concerns.

- Due Process to which Residents of Ridgewood are Entitled. Changes to the approved plan require a comprehensive review process, transparent to all Village residents and consistent with other Village decisions (like the current Gold Star Memorial project), utilizing applicable subject-matter experts and independent studies.
- Health Implications to Children and Residents. Changes to the plan (including the introduction of a turf field and changes to the existing natural and mature tree barrier) do not consider the known health impact on children. Toxic pollutants from traffic, as well as noise pollution, will further harm park visitors and residents.
- Traffic patterns that will impact safety. Expansion of the field size will introduce increased traffic and buses. The prior traffic study was conducted in 2015 without considering buses. As Schedler is immediately adjacent to an exit from Route 17N, new studies must be conducted taking into consideration the safety of park visitors and residents with the change in traffic patterns and the introduction of buses.
- Wildlife and environmental preservation. Schedler (unlike many current fields) is the foraging grounds for NJ endangered species (Bald Eagles) and threatened species (Black-Crowned Night Herons) and houses protected vegetation. A full assessment of the environmental impact is imperative.
- Accurate Assessment of Flooding Impact. A change in the approved plan expanding the field size should only be made as a result of new, public, flood studies and an assessment of an effective strategy (based on a full Village property assessment, taking into consideration County and State remediation discussions) to address flooding concerns.
- Preservation of Historic District. A 2019 independent archeological assessment commissioned by the Village found that the Historic Schedler property likely houses Revolutionary War artifacts and recommended that an archaeological survey of the property be completed if significant ground disturbance is planned.
- Accurate Assessment of Field Demand. A detailed explanation of the need for a full-size field (outlining numbers of teams/players, by age and current field use) versus the previously agreed 75 x 50 yard field is required before any changes should be considered.
- Clear and transparent budget for new plans. Before changes to the plan can be approved, the Council must present an itemized budget including design and maintenance fees. Private funding should never override public input and public safety.

These issues and others must be reviewed, and a detailed, fact-based plan should be presented to the residents of Ridgewood (in a public forum for discussion and debate) for the general welfare of the Village.

Name Address Signature

Michael Khoury

635 Kingsbridge Ln Ridgewood NJ



PETITION TO THE COUNCIL FOR THE VILLAGE OF RIDGEWOOD
REGARDING SCHEDLER PARK PLAN

We, the undersigned residents of Ridgewood, petition the Village Council not to reopen the Schedler Park plan (approved by Resolution 18-236) without:

- (i) a full assessment of the impact that would result from any changes to the plan; and
- (ii) a fact-based analysis of the comprehensive impact on the Village and the State of New Jersey made by the development of the Schedler property.

Any changes without a full assessment will ignore the following concerns.

- Due Process to which Residents of Ridgewood are Entitled. Changes to the approved plan require a comprehensive review process, transparent to all Village residents and consistent with other Village decisions (like the current Gold Star Memorial project), utilizing applicable subject-matter experts and independent studies.
- Health Implications to Children and Residents. Changes to the plan (including the introduction of a turf field and changes to the existing natural and mature tree barrier) do not consider the known health impact on children. Toxic pollutants from traffic, as well as noise pollution, will further harm park visitors and residents.
- Traffic patterns that will impact safety. Expansion of the field size will introduce increased traffic and buses. The prior traffic study was conducted in 2015 without considering buses. As Schedler is immediately adjacent to an exit from Route 17N, new studies must be conducted taking into consideration the safety of park visitors and residents with the change in traffic patterns and the introduction of buses.
- Wildlife and environmental preservation. Schedler (unlike many current fields) is the foraging grounds for NJ endangered species (Bald Eagles) and threatened species (Black-Crowned Night-Herons) and houses protected vegetation. A full assessment of the environmental impact is imperative.
- Accurate Assessment of Flooding Impact. A change in the approved plan expanding the field size should only be made as a result of new, public, flood studies and an assessment of an effective strategy (based on a full Village property assessment, taking into consideration County and State remediation discussions) to address flooding concerns.
- Preservation of Historic District. A 2019 independent archeological assessment commissioned by the Village found that the Historic Schedler property likely houses Revolutionary War artifacts and recommended that an archaeological survey of the property be completed if significant ground disturbance is planned.
- Accurate Assessment of Field Demand. A detailed explanation of the need for a full-size field (outlining numbers of teams/players, by age and current field use) versus the previously agreed 75 x 50 yard field is required before any changes should be considered.
- Clear and transparent budget for new plans. Before changes to the plan can be approved, the Council must present an itemized budget including design and maintenance fees. Private funding should never override public input and public safety.

These issues and others must be reviewed, and a detailed, fact-based plan should be presented to the residents of Ridgewood (in a public forum for discussion and debate) for the general welfare of the Village.

Name

Address

Signature

Paul Shin
Paul Shin

615 Kingsbridge Lane
Ridgewood, NJ



PETITION TO THE COUNCIL FOR THE VILLAGE OF RIDGEWOOD
REGARDING SCHEDLER PARK PLAN

We, the undersigned residents of Ridgewood, petition the Village Council not to reopen the Schedler Park plan (approved by Resolution 18-236) without:

- (i) a full assessment of the impact that would result from any changes to the plan; and
- (ii) a fact-based analysis of the comprehensive impact on the Village and the State of New Jersey made by the development of the Schedler property.

Any changes without a full assessment will ignore the following concerns.

- Due Process to which Residents of Ridgewood are Entitled. Changes to the approved plan require a comprehensive review process, transparent to all Village residents and consistent with other Village decisions (like the current Gold Star Memorial project), utilizing applicable subject-matter experts and independent studies.
- Health Implications to Children and Residents. Changes to the plan (including the introduction of a turf field and changes to the existing natural and mature tree barrier) do not consider the known health impact on children. Toxic pollutants from traffic, as well as noise pollution, will further harm park visitors and residents.
- Traffic patterns that will impact safety. Expansion of the field size will introduce increased traffic and buses. The prior traffic study was conducted in 2015 without considering buses. As Schedler is immediately adjacent to an exit from Route 17N, new studies must be conducted taking into consideration the safety of park visitors and residents with the change in traffic patterns and the introduction of buses.
- Wildlife and environmental preservation. Schedler (unlike many current fields) is the foraging grounds for NJ endangered species (Bald Eagles) and threatened species (Black-Crowned Night-Herons) and houses protected vegetation. A full assessment of the environmental impact is imperative.
- Accurate Assessment of Flooding Impact. A change in the approved plan expanding the field size should only be made as a result of new, public, flood studies and an assessment of an effective strategy (based on a full Village property assessment, taking into consideration County and State remediation discussions) to address flooding concerns.
- Preservation of Historic District. A 2019 independent archeological assessment commissioned by the Village found that the Historic Schedler property likely houses Revolutionary War artifacts and recommended that an archaeological survey of the property be completed if significant ground disturbance is planned.
- Accurate Assessment of Field Demand. A detailed explanation of the need for a full-size field (outlining numbers of teams/players, by age and current field use) versus the previously agreed 75 x 50 yard field is required before any changes should be considered.
- Clear and transparent budget for new plans. Before changes to the plan can be approved, the Council must present an itemized budget including design and maintenance fees. Private funding should never override public input and public safety.

These issues and others must be reviewed, and a detailed, fact-based plan should be presented to the residents of Ridgewood (in a public forum for discussion and debate) for the general welfare of the Village.

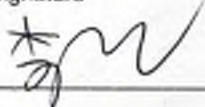
Name

Address

Signature

Goewun Lee

329 Queens Ct.



PETITION TO THE COUNCIL FOR THE VILLAGE OF RIDGEWOOD
REGARDING SCHEDLER PARK PLAN

PETITION TO THE COUNCIL FOR THE VILLAGE OF RIDGEWOOD
REGARDING SCHEDLER PARK PLAN

We, the undersigned residents of Ridgewood, petition the Village Council not to reopen the Schedler Park plan (approved by Resolution 18-236) without:

- (i) a full assessment of the impact that would result from any changes to the plan; and
- (ii) a fact-based analysis of the comprehensive impact on the Village and the State of New Jersey made by the development of the Schedler property.

Any changes without a full assessment will ignore the following concerns.

- Due Process to which Residents of Ridgewood are Entitled. Changes to the approved plan require a comprehensive review process, transparent to all Village residents and consistent with other Village decisions (like the current Gold Star Memorial project), utilizing applicable subject-matter experts and independent studies.
- Health Implications to Children and Residents. Changes to the plan (including the introduction of a turf field and changes to the existing natural and mature tree barrier) do not consider the known health impact on children. Toxic pollutants from traffic, as well as noise pollution, will further harm park visitors and residents.
- Traffic patterns that will impact safety. Expansion of the field size will introduce increased traffic and buses. The prior traffic study was conducted in 2015 without considering buses. As Schedler is immediately adjacent to an exit from Route 17N, new studies must be conducted taking into consideration the safety of park visitors and residents with the change in traffic patterns and the introduction of buses.
- Wildlife and environmental preservation. Schedler (unlike many current fields) is the foraging grounds for NJ endangered species (Bald Eagles) and threatened species (Black-Crowned Night-Herons) and houses protected vegetation. A full assessment of the environmental impact is imperative.
- Accurate Assessment of Flooding Impact. A change in the approved plan expanding the field size should only be made as a result of new, public, flood studies and an assessment of an effective strategy (based on a full Village property assessment, taking into consideration County and State remediation discussions) to address flooding concerns.
- Preservation of Historic District. A 2019 independent archeological assessment commissioned by the Village found that the Historic Schedler property likely houses Revolutionary War artifacts and recommended that an archaeological survey of the property be completed if significant ground disturbance is planned.
- Accurate Assessment of Field Demand. A detailed explanation of the need for a full-size field (outlining numbers of teams/players, by age and current field use) versus the previously agreed 75 x 50 yard field is required before any changes should be considered.
- Clear and transparent budget for new plans. Before changes to the plan can be approved, the Council must present an itemized budget including design and maintenance fees. Private funding should never override public input and public safety.

These issues and others must be reviewed, and a detailed, fact-based plan should be presented to the residents of Ridgewood (in a public forum for discussion and debate) for the general welfare of the Village.


Name

Address

Signature

Sook
moon KONG

358 queens ct



PETITION TO THE COUNCIL FOR THE VILLAGE OF RIDGEWOOD
REGARDING SCHEDLER PARK PLAN

We, the undersigned residents of Ridgewood, petition the Village Council not to reopen the Schedler Park plan (approved by Resolution 18-236) without:

- (i) a full assessment of the impact that would result from any changes to the plan; and
- (ii) a fact-based analysis of the comprehensive impact on the Village and the State of New Jersey made by the development of the Schedler property.

Any changes without a full assessment will ignore the following concerns.

- Due Process to which Residents of Ridgewood are Entitled. Changes to the approved plan require a comprehensive review process, transparent to all Village residents and consistent with other Village decisions (like the current Gold Star Memorial project), utilizing applicable subject-matter experts and independent studies.
- Health Implications to Children and Residents. Changes to the plan (including the introduction of a turf field and changes to the existing natural and mature tree barrier) do not consider the known health impact on children. Toxic pollutants from traffic, as well as noise pollution, will further harm park visitors and residents.
- Traffic patterns that will impact safety. Expansion of the field size will introduce increased traffic and buses. The prior traffic study was conducted in 2015 without considering buses. As Schedler is immediately adjacent to an exit from Route 17N, new studies must be conducted taking into consideration the safety of park visitors and residents with the change in traffic patterns and the introduction of buses.
- Wildlife and environmental preservation. Schedler (unlike many current fields) is the foraging grounds for NJ endangered species (Bald Eagles) and threatened species (Black-Crowned Night-Herons) and houses protected vegetation. A full assessment of the environmental impact is imperative.
- Accurate Assessment of Flooding Impact. A change in the approved plan expanding the field size should only be made as a result of new, public, flood studies and an assessment of an effective strategy (based on a full Village property assessment, taking into consideration County and State remediation discussions) to address flooding concerns.
- Preservation of Historic District. A 2019 independent archeological assessment commissioned by the Village found that the Historic Schedler property likely houses Revolutionary War artifacts and recommended that an archaeological survey of the property be completed if significant ground disturbance is planned.
- Accurate Assessment of Field Demand. A detailed explanation of the need for a full-size field (outlining numbers of teams/players, by age and current field use) versus the previously agreed 75 x 50 yard field is required before any changes should be considered.
- Clear and transparent budget for new plans. Before changes to the plan can be approved, the Council must present an itemized budget including design and maintenance fees. Private funding should never override public input and public safety.

These issues and others must be reviewed, and a detailed, fact-based plan should be presented to the residents of Ridgewood (in a public forum for discussion and debate) for the general welfare of the Village.

Name

Address

Signature

John Robbins

368 Queens Court, Ridgewood, NJ 07450



PETITION TO THE COUNCIL FOR THE VILLAGE OF RIDGEWOOD
REGARDING SCHEDLER PARK PLAN

We, the undersigned residents of Ridgewood, petition the Village Council not to reopen the Schedler Park plan (approved by Resolution 18-236) without:

- (i) a full assessment of the impact that would result from any changes to the plan; and
- (ii) a fact-based analysis of the comprehensive impact on the Village and the State of New Jersey made by the development of the Schedler property.

Any changes without a full assessment will ignore the following concerns.

- Due Process to which Residents of Ridgewood are Entitled. Changes to the approved plan require a comprehensive review process, transparent to all Village residents and consistent with other Village decisions (like the current Gold Star Memorial project), utilizing applicable subject-matter experts and independent studies.
- Health Implications to Children and Residents. Changes to the plan (including the introduction of a turf field and changes to the existing natural and mature tree barrier) do not consider the known health impact on children. Toxic pollutants from traffic, as well as noise pollution, will further harm park visitors and residents.
- Traffic patterns that will impact safety. Expansion of the field size will introduce increased traffic and buses. The prior traffic study was conducted in 2015 without considering buses. As Schedler is immediately adjacent to an exit from Route 17N, new studies must be conducted taking into consideration the safety of park visitors and residents with the change in traffic patterns and the introduction of buses.
- Wildlife and environmental preservation. Schedler (unlike many current fields) is the foraging grounds for NJ endangered species (Bald Eagles) and threatened species (Black-Crowned Night-Herons) and houses protected vegetation. A full assessment of the environmental impact is imperative.
- Accurate Assessment of Flooding Impact. A change in the approved plan expanding the field size should only be made as a result of new, public, flood studies and an assessment of an effective strategy (based on a full Village property assessment, taking into consideration County and State remediation discussions) to address flooding concerns.
- Preservation of Historic District. A 2019 independent archeological assessment commissioned by the Village found that the Historic Schedler property likely houses Revolutionary War artifacts and recommended that an archaeological survey of the property be completed if significant ground disturbance is planned.
- Accurate Assessment of Field Demand. A detailed explanation of the need for a full-size field (outlining numbers of teams/players, by age and current field use) versus the previously agreed 75 x 50 yard field is required before any changes should be considered.
- Clear and transparent budget for new plans. Before changes to the plan can be approved, the Council must present an itemized budget including design and maintenance fees. Private funding should never override public input and public safety.

These issues and others must be reviewed, and a detailed, fact-based plan should be presented to the residents of Ridgewood (in a public forum for discussion and debate) for the general welfare of the Village.

Name

Address

Signature



368 Queens Ct



MARY CATHELEEN ROBINS

PETITION TO THE COUNCIL FOR THE VILLAGE OF RIDGEWOOD
REGARDING SCHEDLER PARK PLAN

We, the undersigned residents of Ridgewood, petition the Village Council not to reopen the Schedler Park plan (approved by Resolution 18-236) without:

- (i) a full assessment of the impact that would result from any changes to the plan; and
- (ii) a fact-based analysis of the comprehensive impact on the Village and the State of New Jersey made by the development of the Schedler property.

Any changes without a full assessment will ignore the following concerns.

- Due Process to which Residents of Ridgewood are Entitled. Changes to the approved plan require a comprehensive review process, transparent to all Village residents and consistent with other Village decisions (like the current Gold Star Memorial project), utilizing applicable subject-matter experts and independent studies.
- Health Implications to Children and Residents. Changes to the plan (including the introduction of a turf field and changes to the existing natural and mature tree barrier) do not consider the known health impact on children. Toxic pollutants from traffic, as well as noise pollution, will further harm park visitors and residents.
- Traffic patterns that will impact safety. Expansion of the field size will introduce increased traffic and buses. The prior traffic study was conducted in 2015 without considering buses. As Schedler is immediately adjacent to an exit from Route 17N, new studies must be conducted taking into consideration the safety of park visitors and residents with the change in traffic patterns and the introduction of buses.
- Wildlife and environmental preservation. Schedler (unlike many current fields) is the foraging grounds for NJ endangered species (Bald Eagles) and threatened species (Black-Crowned Night-Herons) and houses protected vegetation. A full assessment of the environmental impact is imperative.
- Accurate Assessment of Flooding Impact. A change in the approved plan expanding the field size should only be made as a result of new, public, flood studies and an assessment of an effective strategy (based on a full Village property assessment, taking into consideration County and State remediation discussions) to address flooding concerns.
- Preservation of Historic District. A 2019 independent archeological assessment commissioned by the Village found that the Historic Schedler property likely houses Revolutionary War artifacts and recommended that an archaeological survey of the property be completed if significant ground disturbance is planned.
- Accurate Assessment of Field Demand. A detailed explanation of the need for a full-size field (outlining numbers of teams/players, by age and current field use) versus the previously agreed 75 x 50 yard field is required before any changes should be considered.
- Clear and transparent budget for new plans. Before changes to the plan can be approved, the Council must present an itemized budget including design and maintenance fees. Private funding should never override public input and public safety.

These issues and others must be reviewed, and a detailed, fact-based plan should be presented to the residents of Ridgewood (in a public forum for discussion and debate) for the general welfare of the Village.

Name

Address

Signature

Marina Gertzel 385 Queens Ct
Ridgewood

PETITION TO THE COUNCIL FOR THE VILLAGE OF RIDGEWOOD
REGARDING SCHEDLER PARK PLAN

We, the undersigned residents of Ridgewood, petition the Village Council not to reopen the Schedler Park plan (approved by Resolution 18-236) without:

- (i) a full assessment of the impact that would result from any changes to the plan; and
- (ii) a fact-based analysis of the comprehensive impact on the Village and the State of New Jersey made by the development of the Schedler property.

Any changes without a full assessment will ignore the following concerns.

- Due Process to which Residents of Ridgewood are Entitled. Changes to the approved plan require a comprehensive review process, transparent to all Village residents and consistent with other Village decisions (like the current Gold Star Memorial project), utilizing applicable subject-matter experts and independent studies.
- Health Implications to Children and Residents. Changes to the plan (including the introduction of a turf field and changes to the existing natural and mature tree barrier) do not consider the known health impact on children. Toxic pollutants from traffic, as well as noise pollution, will further harm park visitors and residents.
- Traffic patterns that will impact safety. Expansion of the field size will introduce increased traffic and buses. The prior traffic study was conducted in 2015 without considering buses. As Schedler is immediately adjacent to an exit from Route 17N, new studies must be conducted taking into consideration the safety of park visitors and residents with the change in traffic patterns and the introduction of buses.
- Wildlife and environmental preservation. Schedler (unlike many current fields) is the foraging grounds for NJ endangered species (Bald Eagles) and threatened species (Black-Crowned Night-Herons) and houses protected vegetation. A full assessment of the environmental impact is imperative.
- Accurate Assessment of Flooding Impact. A change in the approved plan expanding the field size should only be made as a result of new, public, flood studies and an assessment of an effective strategy (based on a full Village property assessment, taking into consideration County and State remediation discussions) to address flooding concerns.
- Preservation of Historic District. A 2019 independent archeological assessment commissioned by the Village found that the Historic Schedler property likely houses Revolutionary War artifacts and recommended that an archaeological survey of the property be completed if significant ground disturbance is planned.
- Accurate Assessment of Field Demand. A detailed explanation of the need for a full-size field (outlining numbers of teams/players, by age and current field use) versus the previously agreed 75 x 50 yard field is required before any changes should be considered.
- Clear and transparent budget for new plans. Before changes to the plan can be approved, the Council must present an itemized budget including design and maintenance fees. Private funding should never override public input and public safety.

These issues and others must be reviewed, and a detailed, fact-based plan should be presented to the residents of Ridgewood (in a public forum for discussion and debate) for the general welfare of the Village.


Name

Address

Signature

Yelda Coban

388 Queens Ct.



PETITION TO THE COUNCIL FOR THE VILLAGE OF RIDGEWOOD
REGARDING SCHEDLER PARK PLAN


We, the undersigned residents of Ridgewood, petition the Village Council not to reopen the Schedler Park plan (approved by Resolution 18-236) without:

- (i) a full assessment of the impact that would result from any changes to the plan; and
- (ii) a fact-based analysis of the comprehensive impact on the Village and the State of New Jersey made by the development of the Schedler property.

Any changes without a full assessment will ignore the following concerns.

- Due Process to which Residents of Ridgewood are Entitled. Changes to the approved plan require a comprehensive review process, transparent to all Village residents and consistent with other Village decisions (like the current Gold Star Memorial project), utilizing applicable subject-matter experts and independent studies.
- Health Implications to Children and Residents. Changes to the plan (including the introduction of a turf field and changes to the existing natural and mature tree barrier) do not consider the known health impact on children. Toxic pollutants from traffic, as well as noise pollution, will further harm park visitors and residents.
- Traffic patterns that will impact safety. Expansion of the field size will introduce increased traffic and buses. The prior traffic study was conducted in 2015 without considering buses. As Schedler is immediately adjacent to an exit from Route 17N, new studies must be conducted taking into consideration the safety of park visitors and residents with the change in traffic patterns and the introduction of buses.
- Wildlife and environmental preservation. Schedler (unlike many current fields) is the foraging grounds for NJ endangered species (Bald Eagles) and threatened species (Black-Crowned Night-Herons) and houses protected vegetation. A full assessment of the environmental impact is imperative.
- Accurate Assessment of Flooding Impact. A change in the approved plan expanding the field size should only be made as a result of new, public, flood studies and an assessment of an effective strategy (based on a full Village property assessment, taking into consideration County and State remediation discussions) to address flooding concerns.
- Preservation of Historic District. A 2019 independent archeological assessment commissioned by the Village found that the Historic Schedler property likely houses Revolutionary War artifacts and recommended that an archaeological survey of the property be completed if significant ground disturbance is planned.
- Accurate Assessment of Field Demand. A detailed explanation of the need for a full-size field (outlining numbers of teams/players, by age and current field use) versus the previously agreed 75 x 50 yard field is required before any changes should be considered.
- Clear and transparent budget for new plans. Before changes to the plan can be approved, the Council must present an itemized budget including design and maintenance fees. Private funding should never override public input and public safety.

These issues and others must be reviewed, and a detailed, fact-based plan should be presented to the residents of Ridgewood (in a public forum for discussion and debate) for the general welfare of the Village.

Name	Address	Signature
Hamzeh Abdallah	369 Queens Ct, Ridgewood NY 07450	

PETITION TO THE COUNCIL FOR THE VILLAGE OF RIDGEWOOD
REGARDING SCHEDLER PARK PLAN

We, the undersigned, petition the Village Council not to reopen the Schedler Park plan (approved by Resolution 18-236) without:

- (i) a full assessment of the impact that would result from any changes to the plan; and
- (ii) a fact-based analysis of the comprehensive impact on the Village and the State of New Jersey made by the development of the Schedler property.

Any changes without a full assessment will ignore the following concerns.

- Due Process to which Residents of Ridgewood are Entitled. Changes to the approved plan require a comprehensive review process, transparent to all Village residents and consistent with other Village decisions (like the current Gold Star Memorial project), utilizing applicable subject-matter experts and independent studies.
- Health Implications to Children and Residents. Changes to the plan (including the introduction of a turf field and changes to the existing natural and mature tree barrier) do not consider the known health impact on children. Toxic pollutants from traffic, as well as noise pollution, will further harm park visitors and residents.
- Traffic patterns that will impact safety. Expansion of the field size will introduce increased traffic and buses. The prior traffic study was conducted in 2015 without considering buses. As Schedler is immediately adjacent to an exit from Route 17N, new studies must be conducted taking into consideration the safety of park visitors and residents with the change in traffic patterns and the introduction of buses.
- Wildlife and environmental preservation. Schedler (unlike many current fields) is the foraging grounds for NJ endangered species (Bald Eagles) and threatened species (Black-Crowned Night Herons) and houses protected vegetation. A full assessment of the environmental impact is imperative.
- Accurate Assessment of Flooding Impact. A change in the approved plan expanding the field size should only be made as a result of new, public, flood studies and an assessment of an effective strategy (based on a full Village property assessment, taking into consideration County and State remediation discussions) to address flooding concerns.
- Preservation of Historic District. A 2019 independent archeological assessment commissioned by the Village found that the Historic Schedler property likely houses Revolutionary War artifacts and recommended that an archaeological survey of the property be completed if significant ground disturbance is planned.
- Accurate Assessment of Field Demand. A detailed explanation of the need for a full-size field (outlining numbers of teams/players, by age and current field use) versus the previously agreed 75 x 50 yard field is required before any changes should be considered.
- Clear and transparent budget for new plans. Before changes to the plan can be approved, the Council must present an itemized budget including design and maintenance fees. Private funding should never override public input and public safety.

These issues and others must be reviewed, and a detailed, fact-based plan should be presented to the residents of Ridgewood (in a public forum for discussion and debate) for the general welfare of the Village.

Name Address Signature

Anthony DiMeglio, 560 Route 17 North Ridgewood,
AD

PETITION TO THE COUNCIL FOR THE VILLAGE OF RIDGEWOOD
REGARDING SCHEDLER PARK PLAN

We, the undersigned, petition the Village Council not to reopen the Schedler Park plan (approved by Resolution 18-236) without:

- (i) a full assessment of the impact that would result from any changes to the plan; and
- (ii) a fact-based analysis of the comprehensive impact on the Village and the State of New Jersey made by the development of the Schedler property.

Any changes without a full assessment will ignore the following concerns.

- Due Process to which Residents of Ridgewood are Entitled. Changes to the approved plan require a comprehensive review process, transparent to all Village residents and consistent with other Village decisions (like the current Gold Star Memorial project), utilizing applicable subject-matter experts and independent studies.
- Health Implications to Children and Residents. Changes to the plan (including the introduction of a turf field and changes to the existing natural and mature tree barrier) do not consider the known health impact on children. Toxic pollutants from traffic, as well as noise pollution, will further harm park visitors and residents.
- Traffic patterns that will impact safety. Expansion of the field size will introduce increased traffic and buses. The prior traffic study was conducted in 2015 without considering buses. As Schedler is immediately adjacent to an exit from Route 17N, new studies must be conducted taking into consideration the safety of park visitors and residents with the change in traffic patterns and the introduction of buses.
- Wildlife and environmental preservation. Schedler (unlike many current fields) is the foraging grounds for NJ endangered species (Bald Eagles) and threatened species (Black-Crowned Night Herons) and houses protected vegetation. A full assessment of the environmental impact is imperative.
- Accurate Assessment of Flooding Impact. A change in the approved plan expanding the field size should only be made as a result of new, public, flood studies and an assessment of an effective strategy (based on a full Village property assessment, taking into consideration County and State remediation discussions) to address flooding concerns.
- Preservation of Historic District. A 2019 independent archeological assessment commissioned by the Village found that the Historic Schedler property likely houses Revolutionary War artifacts and recommended that an archaeological survey of the property be completed if significant ground disturbance is planned.
- Accurate Assessment of Field Demand. A detailed explanation of the need for a full-size field (outlining numbers of teams/players, by age and current field use) versus the previously agreed 75 x 50 yard field is required before any changes should be considered.
- Clear and transparent budget for new plans. Before changes to the plan can be approved, the Council must present an itemized budget including design and maintenance fees. Private funding should never override public input and public safety.

These issues and others must be reviewed, and a detailed, fact-based plan should be presented to the residents of Ridgewood (in a public forum for discussion and debate) for the general welfare of the Village.

Name Address Signature

Niti Mistry *Niti Mistry*

416 Colwell Ct.
Ridgewood, NJ 07450

PETITION TO THE COUNCIL FOR THE VILLAGE OF RIDGEWOOD
REGARDING SCHEDLER PARK PLAN

We, the undersigned residents of Ridgewood, petition the Village Council not to reopen the Schedler Park plan (approved by Resolution 18-236) without:

- (i) a full assessment of the impact that would result from any changes to the plan; and
- (ii) a fact-based analysis of the comprehensive impact on the Village and the State of New Jersey made by the development of the Schedler property.

Any changes without a full assessment will ignore the following concerns.

- Due Process to which Residents of Ridgewood are Entitled. Changes to the approved plan require a comprehensive review process, transparent to all Village residents and consistent with other Village decisions (like the current Gold Star Memorial project), utilizing applicable subject-matter experts and independent studies.
- Health Implications to Children and Residents. Changes to the plan (including the introduction of a turf field and changes to the existing natural and mature tree barrier) do not consider the known health impact on children. Toxic pollutants from traffic, as well as noise pollution, will further harm park visitors and residents.
- Traffic patterns that will impact safety. Expansion of the field size will introduce increased traffic and buses. The prior traffic study was conducted in 2015 without considering buses. As Schedler is immediately adjacent to an exit from Route 17N, new studies must be conducted taking into consideration the safety of park visitors and residents with the change in traffic patterns and the introduction of buses.
- Wildlife and environmental preservation. Schedler (unlike many current fields) is the foraging grounds for NJ endangered species (Bald Eagles) and threatened species (Black-Crowned Night-Herons) and houses protected vegetation. A full assessment of the environmental impact is imperative.
- Accurate Assessment of Flooding Impact. A change in the approved plan expanding the field size should only be made as a result of new, public, flood studies and an assessment of an effective strategy (based on a full Village property assessment, taking into consideration County and State remediation discussions) to address flooding concerns.
- Preservation of Historic District. A 2019 independent archeological assessment commissioned by the Village found that the Historic Schedler property likely houses Revolutionary War artifacts and recommended that an archaeological survey of the property be completed if significant ground disturbance is planned.
- Accurate Assessment of Field Demand. A detailed explanation of the need for a full-size field (outlining numbers of teams/players, by age and current field use) versus the previously agreed 75 x 50 yard field is required before any changes should be considered.
- Clear and transparent budget for new plans. Before changes to the plan can be approved, the Council must present an itemized budget including design and maintenance fees. Private funding should never override public input and public safety.

These issues and others must be reviewed, and a detailed, fact-based plan should be presented to the residents of Ridgewood (in a public forum for discussion and debate) for the general welfare of the Village.

Name

Address

Signature

Livette Ramos 351 Gilbert St.
Ridgewood, NJ
07450



PETITION TO THE COUNCIL FOR THE VILLAGE OF RIDGEWOOD
REGARDING SCHEDLER PARK PLAN

We, the undersigned residents of Ridgewood, petition the Village Council not to reopen the Schedler Park plan (approved by Resolution 18-236) without:

- (i) a full assessment of the impact that would result from any changes to the plan; and
- (ii) a fact-based analysis of the comprehensive impact on the Village and the State of New Jersey made by the development of the Schedler property.

Any changes without a full assessment will ignore the following concerns.

- Due Process to which Residents of Ridgewood are Entitled. Changes to the approved plan require a comprehensive review process, transparent to all Village residents and consistent with other Village decisions (like the current Gold Star Memorial project), utilizing applicable subject-matter experts and independent studies.
- Health Implications to Children and Residents. Changes to the plan (including the introduction of a turf field and changes to the existing natural and mature tree barrier) do not consider the known health impact on children. Toxic pollutants from traffic, as well as noise pollution, will further harm park visitors and residents.
- Traffic patterns that will impact safety. Expansion of the field size will introduce increased traffic and buses. The prior traffic study was conducted in 2015 without considering buses. As Schedler is immediately adjacent to an exit from Route 17N, new studies must be conducted taking into consideration the safety of park visitors and residents with the change in traffic patterns and the introduction of buses.
- Wildlife and environmental preservation. Schedler (unlike many current fields) is the foraging grounds for NJ endangered species (Bald Eagles) and threatened species (Black-Crowned Night-Herons) and houses protected vegetation. A full assessment of the environmental impact is imperative.
- Accurate Assessment of Flooding Impact. A change in the approved plan expanding the field size should only be made as a result of new, public, flood studies and an assessment of an effective strategy (based on a full Village property assessment, taking into consideration County and State remediation discussions) to address flooding concerns.
- Preservation of Historic District. A 2019 independent archeological assessment commissioned by the Village found that the Historic Schedler property likely houses Revolutionary War artifacts and recommended that an archaeological survey of the property be completed if significant ground disturbance is planned.
- Accurate Assessment of Field Demand. A detailed explanation of the need for a full-size field (outlining numbers of teams/players, by age and current field use) versus the previously agreed 75 x 50 yard field is required before any changes should be considered.
- Clear and transparent budget for new plans. Before changes to the plan can be approved, the Council must present an itemized budget including design and maintenance fees. Private funding should never override public input and public safety.

These issues and others must be reviewed, and a detailed, fact-based plan should be presented to the residents of Ridgewood (in a public forum for discussion and debate) for the general welfare of the Village.

Name

Address

Signature

MUNICA Cardoza

121 Sunset Ave
RIDGEWOOD, NJ 07450



PETITION TO THE COUNCIL FOR THE VILLAGE OF RIDGEWOOD
REGARDING SCHEDLER PARK PLAN

We, the undersigned, petition the Village Council not to reopen the Schedler Park plan (approved by Resolution 18-236) without:

- (i) a full assessment of the impact that would result from any changes to the plan; and
- (ii) a fact-based analysis of the comprehensive impact on the Village and the State of New Jersey made by the development of the Schedler property.

Any changes without a full assessment will ignore the following concerns.

- Due Process to which Residents of Ridgewood are Entitled. Changes to the approved plan require a comprehensive review process, transparent to all Village residents and consistent with other Village decisions (like the current Gold Star Memorial project), utilizing applicable subject-matter experts and independent studies.
- Health Implications to Children and Residents. Changes to the plan (including the introduction of a turf field and changes to the existing natural and mature tree barrier) do not consider the known health impact on children. Toxic pollutants from traffic, as well as noise pollution, will further harm park visitors and residents.
- Traffic patterns that will impact safety. Expansion of the field size will introduce increased traffic and buses. The prior traffic study was conducted in 2015 without considering buses. As Schedler is immediately adjacent to an exit from Route 17N, new studies must be conducted taking into consideration the safety of park visitors and residents with the change in traffic patterns and the introduction of buses.
- Wildlife and environmental preservation. Schedler (unlike many current fields) is the foraging grounds for NJ endangered species (Bald Eagles) and threatened species (Black-Crowned Night Herons) and houses protected vegetation. A full assessment of the environmental impact is imperative.
- Accurate Assessment of Flooding Impact. A change in the approved plan expanding the field size should only be made as a result of new, public, flood studies and an assessment of an effective strategy (based on a full Village property assessment, taking into consideration County and State remediation discussions) to address flooding concerns.
- Preservation of Historic District. A 2019 independent archeological assessment commissioned by the Village found that the Historic Schedler property likely houses Revolutionary War artifacts and recommended that an archaeological survey of the property be completed if significant ground disturbance is planned.
- Accurate Assessment of Field Demand. A detailed explanation of the need for a full-size field (outlining numbers of teams/players, by age and current field use) versus the previously agreed 75 x 50 yard field is required before any changes should be considered.
- Clear and transparent budget for new plans. Before changes to the plan can be approved, the Council must present an itemized budget including design and maintenance fees. Private funding should never override public input and public safety.

These issues and others must be reviewed, and a detailed, fact-based plan should be presented to the residents of Ridgewood (in a public forum for discussion and debate) for the general welfare of the Village.

Name Address Signature

HENRY THAYER 209 S BROAD ST, RIDGEWOOD

